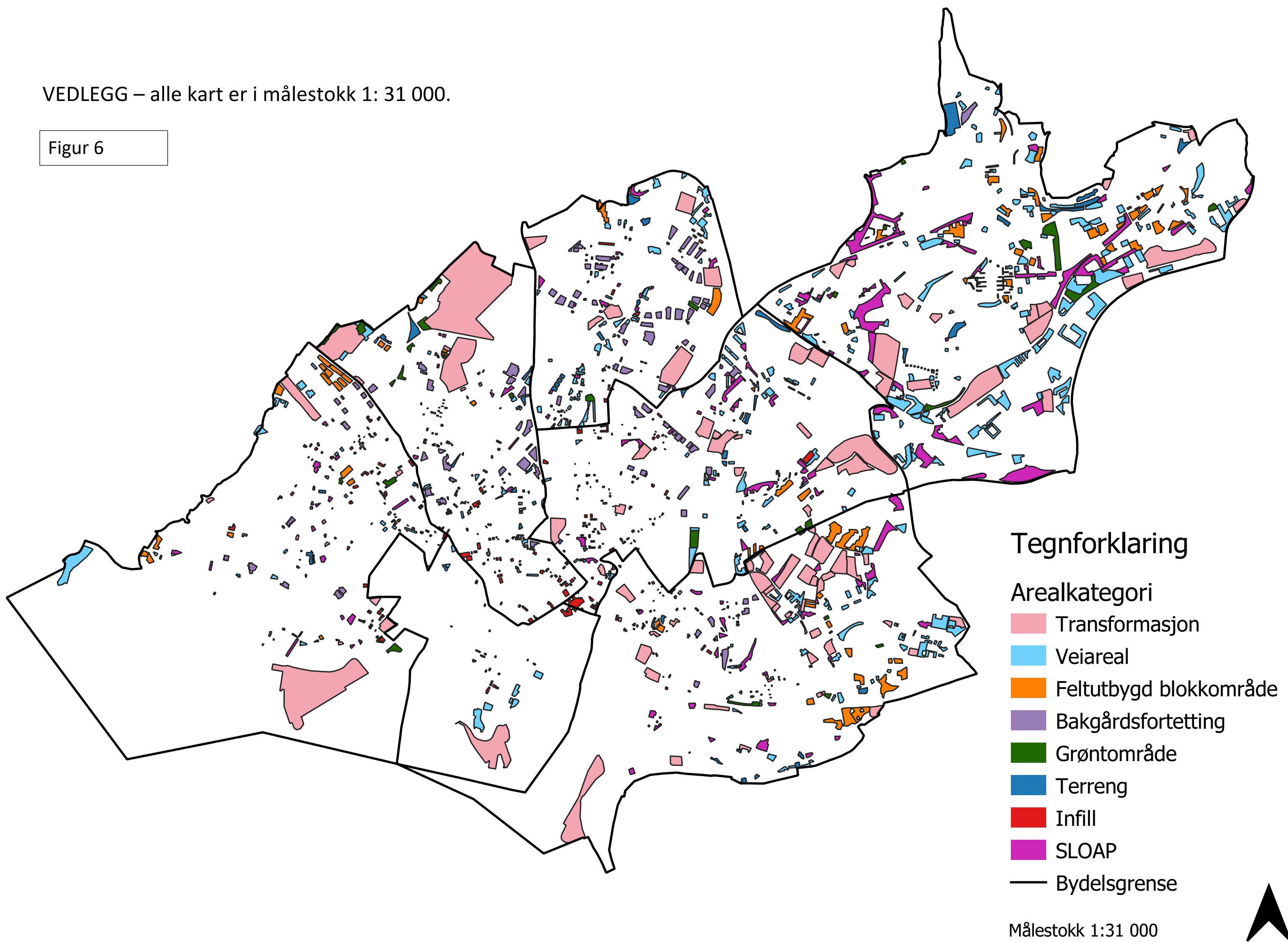
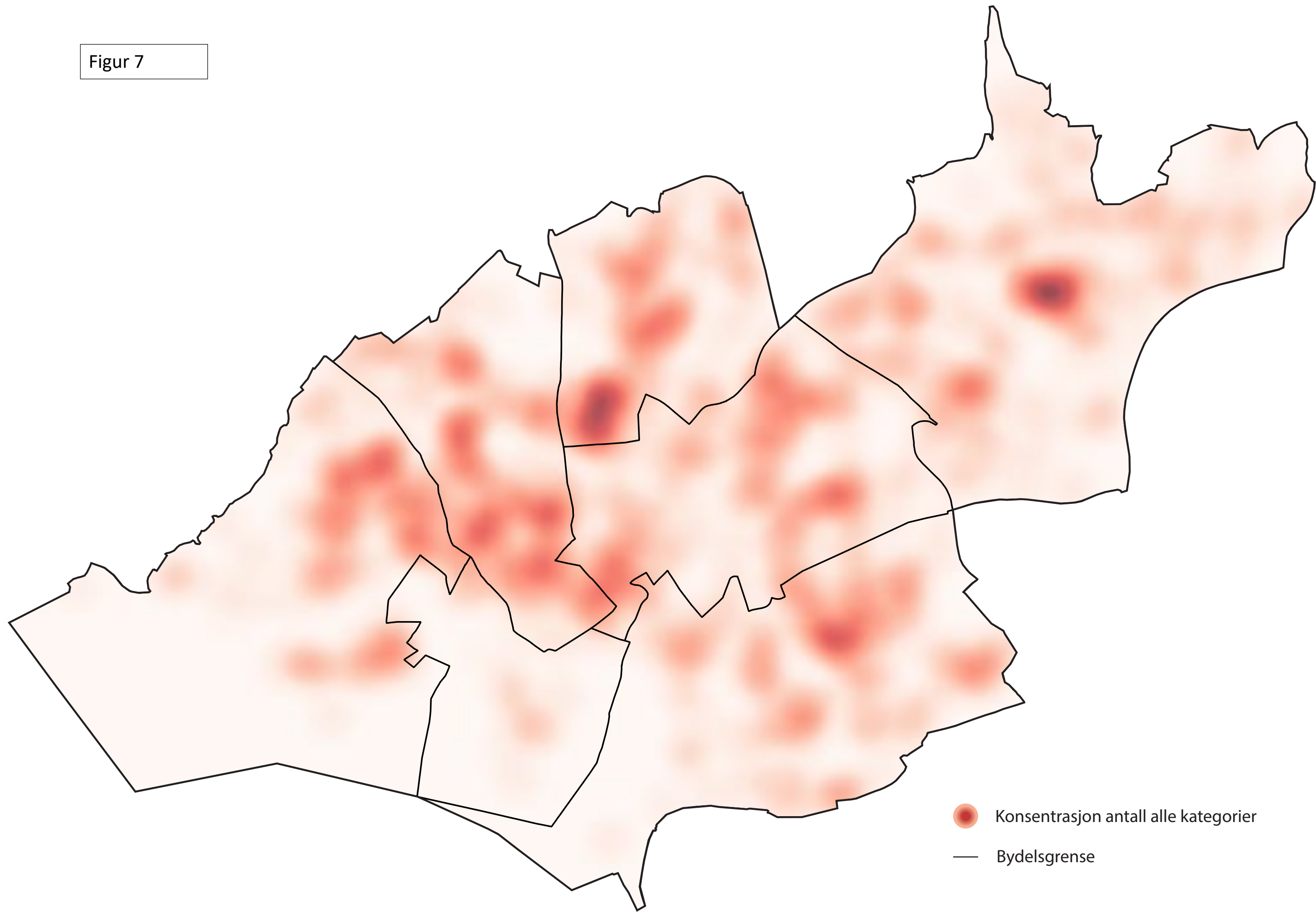


VEDLEGG – alle kart er i målestokk 1: 31 000.

Figur 6

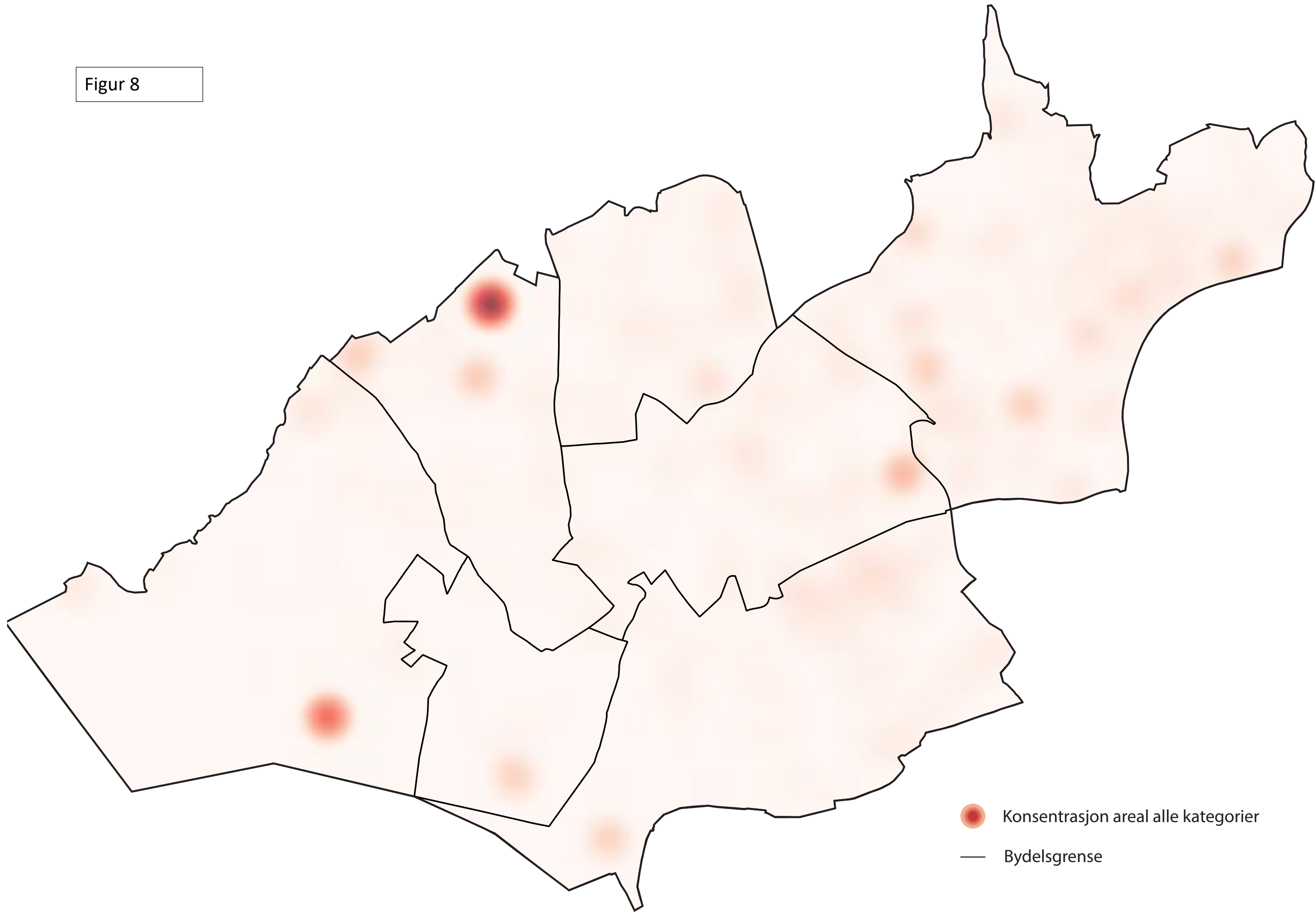




Figur 7



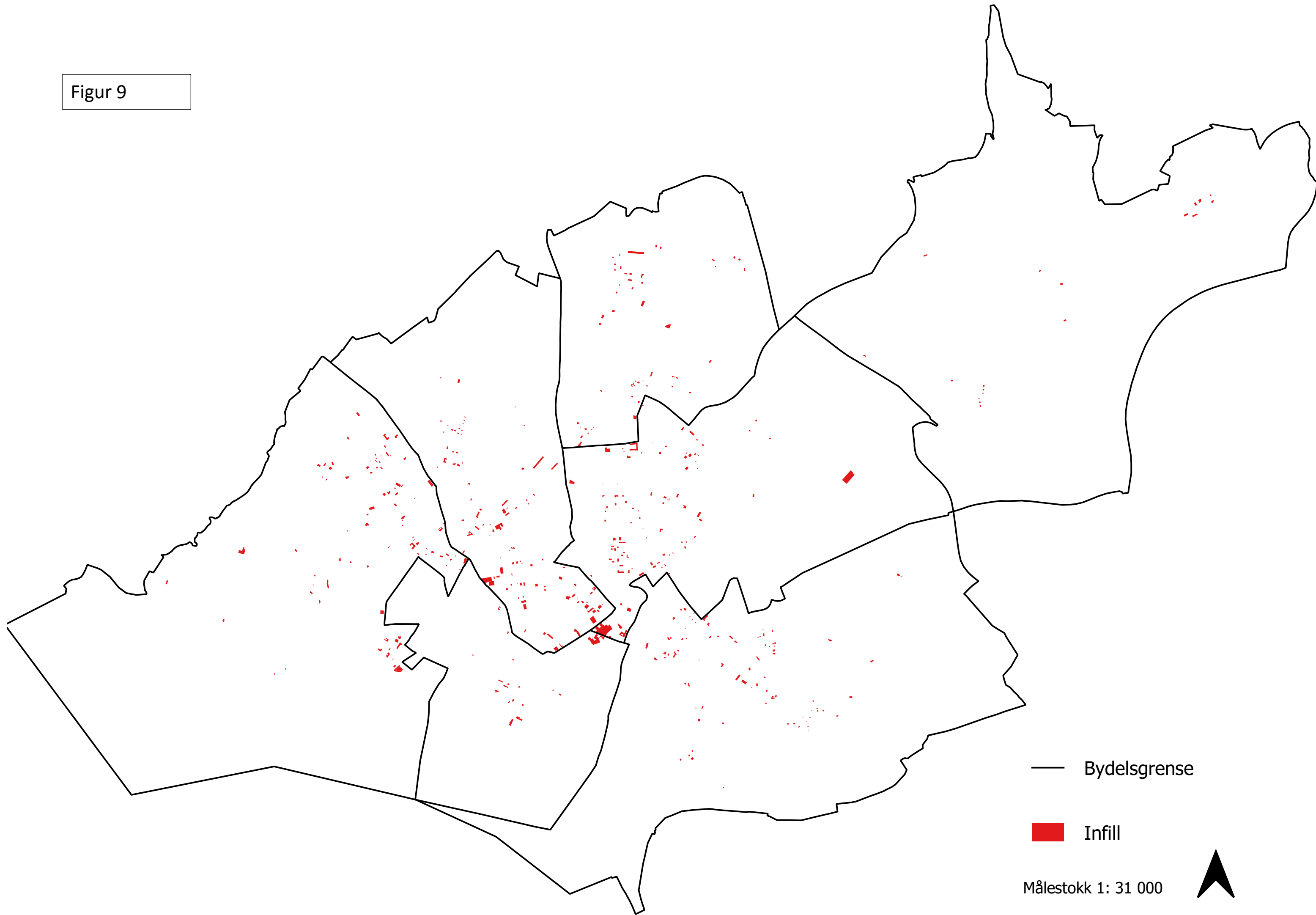
● Konsentrasjon antall alle kategorier
— Bydelsgrense

Figur 8



-  Konsentrasjon areal alle kategorier
-  Bydelsgrense

Figur 9



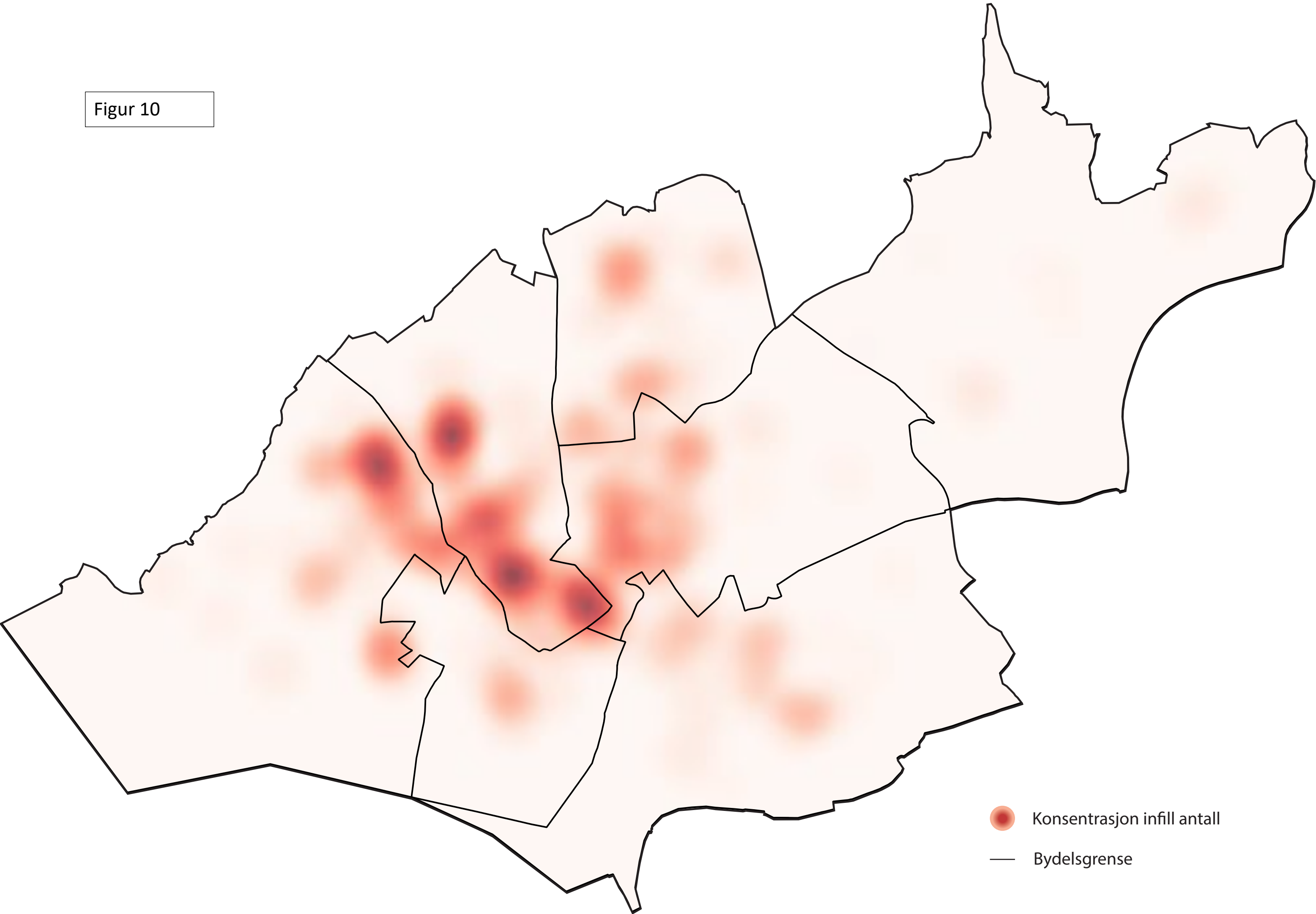
— Bydelsgrense

■ Infill

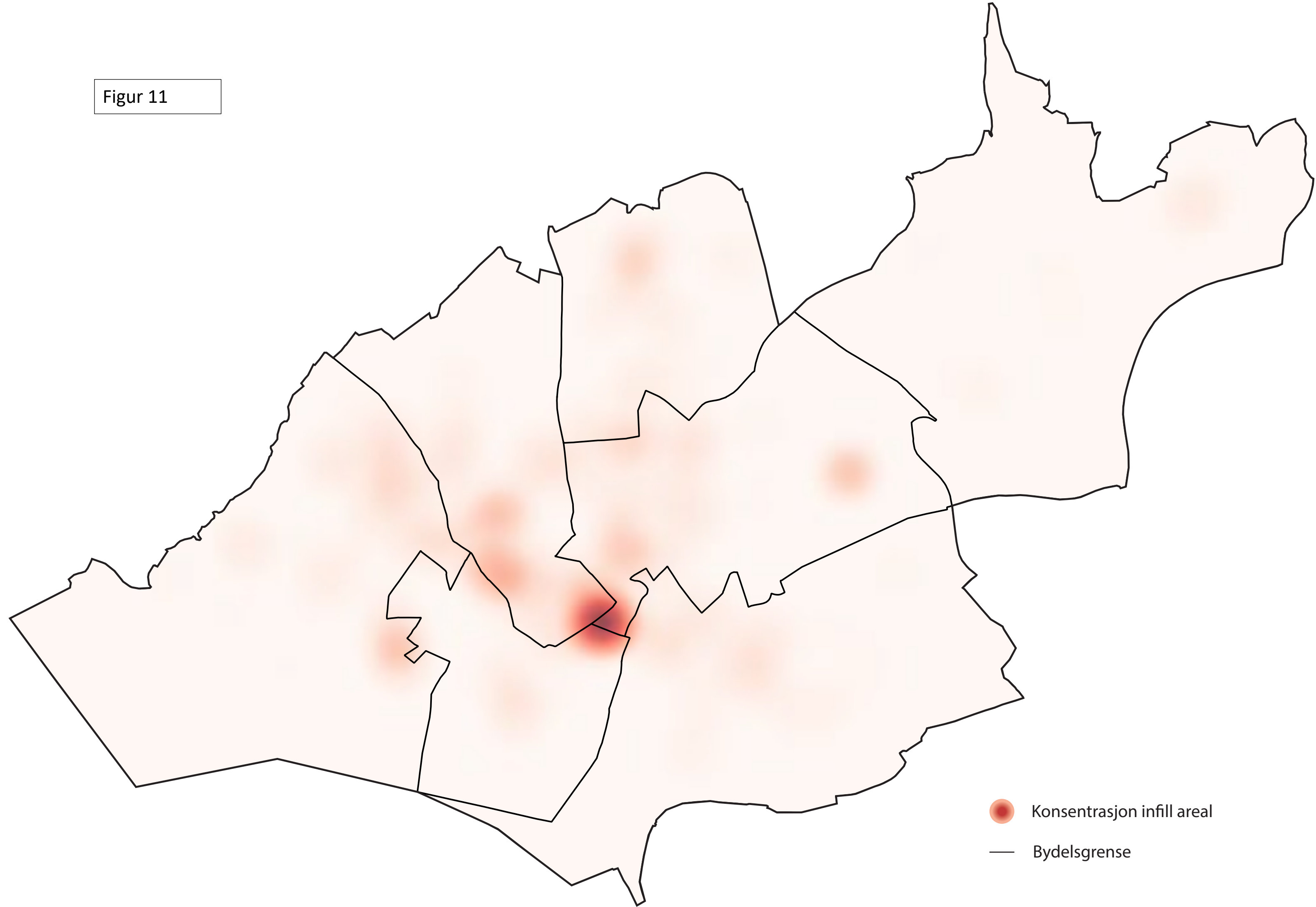
Målestokk 1: 31 000



Figur 10

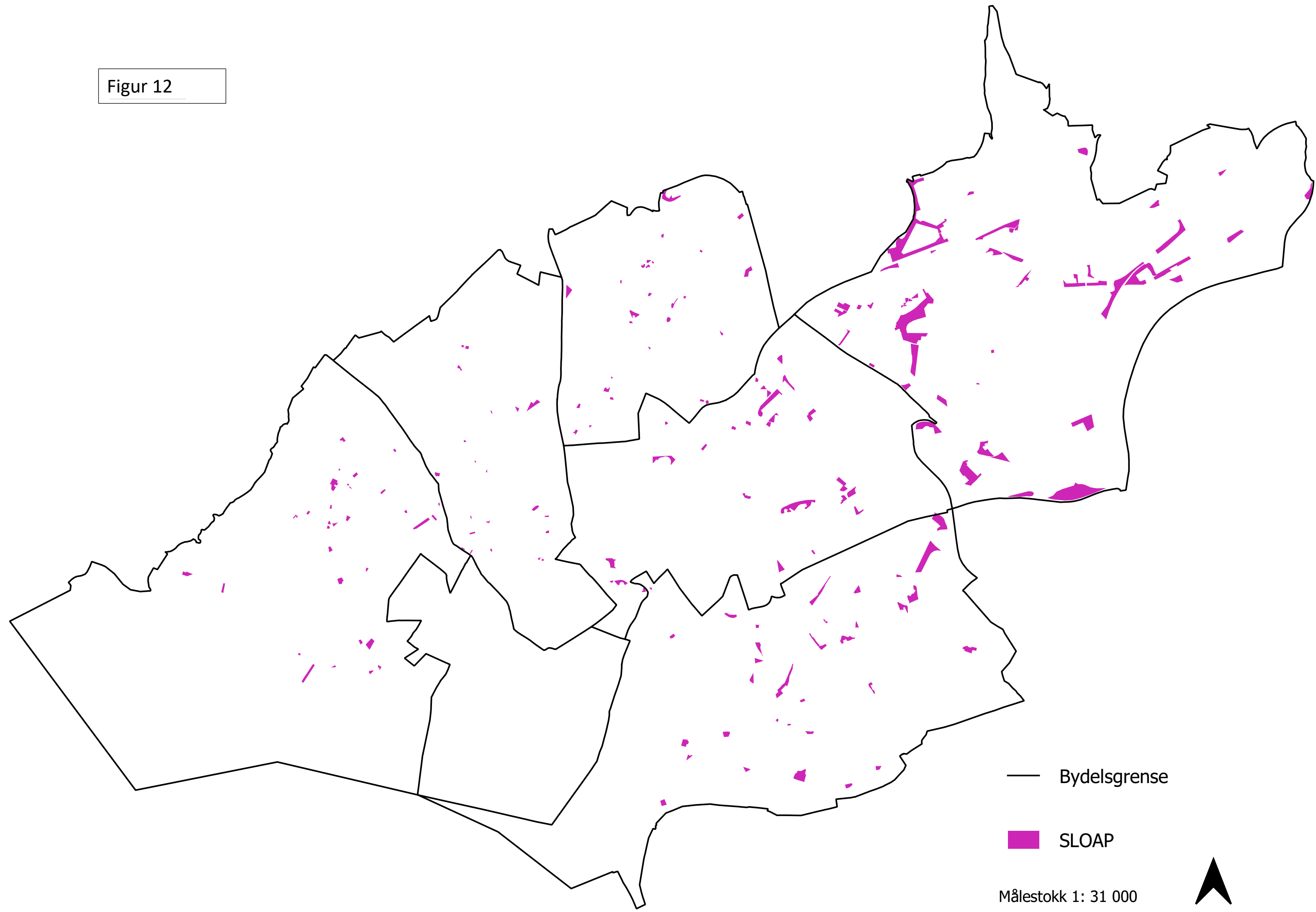


Figur 11



● Konsentrasjon infill areal
— Bydelsgrense

Figur 12



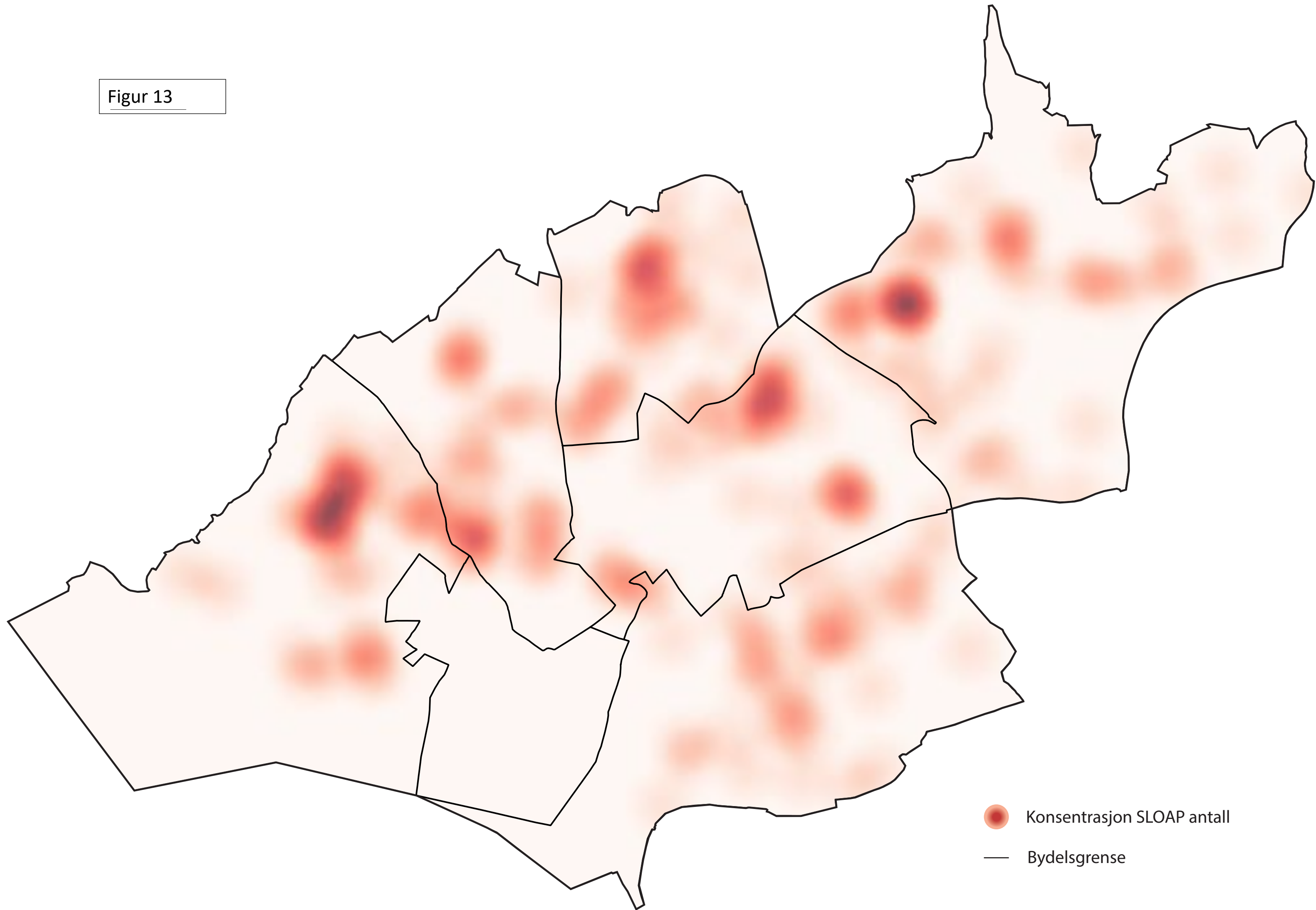
— Bydelsgrense

■ SLOAP

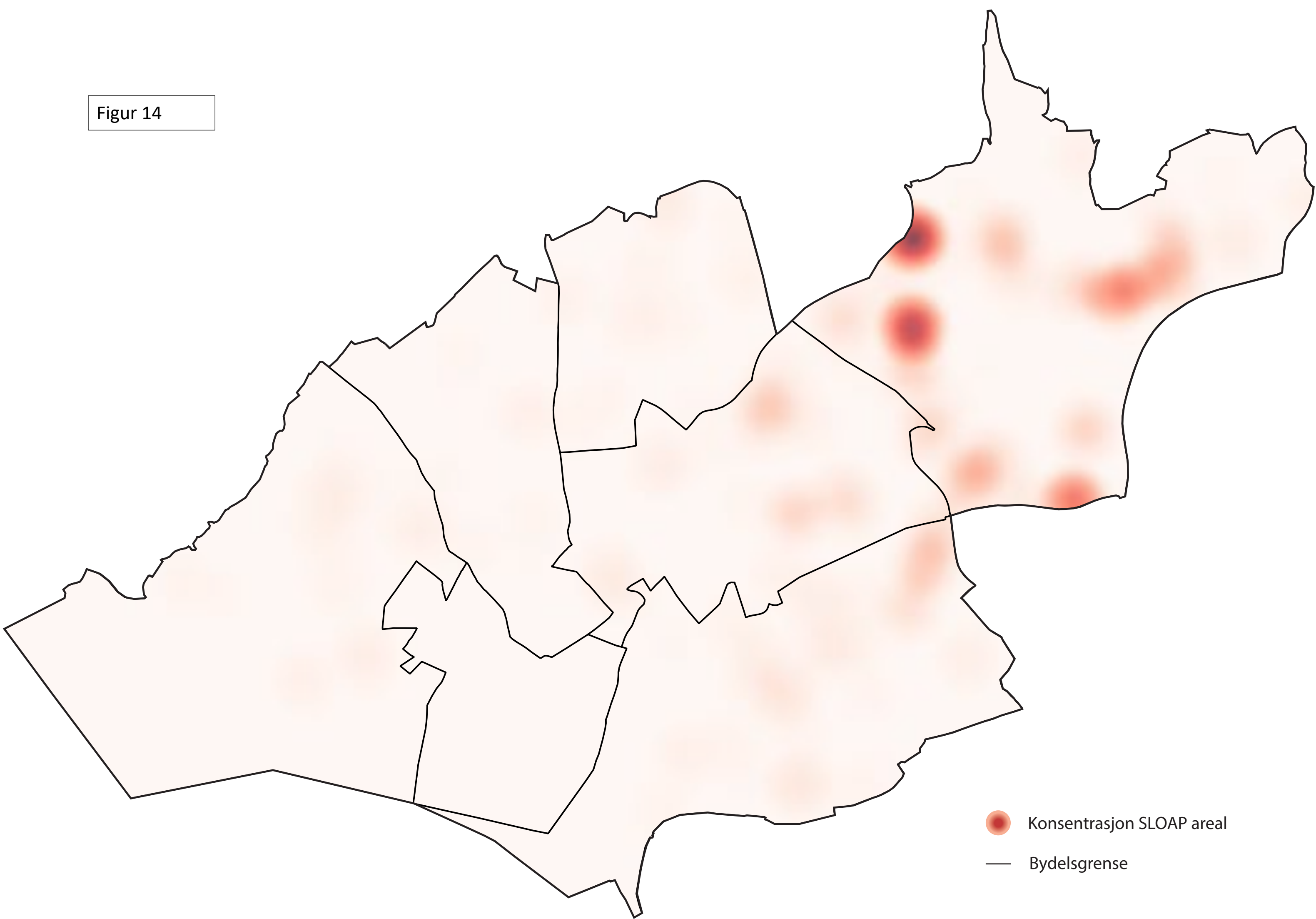
Målestokk 1: 31 000



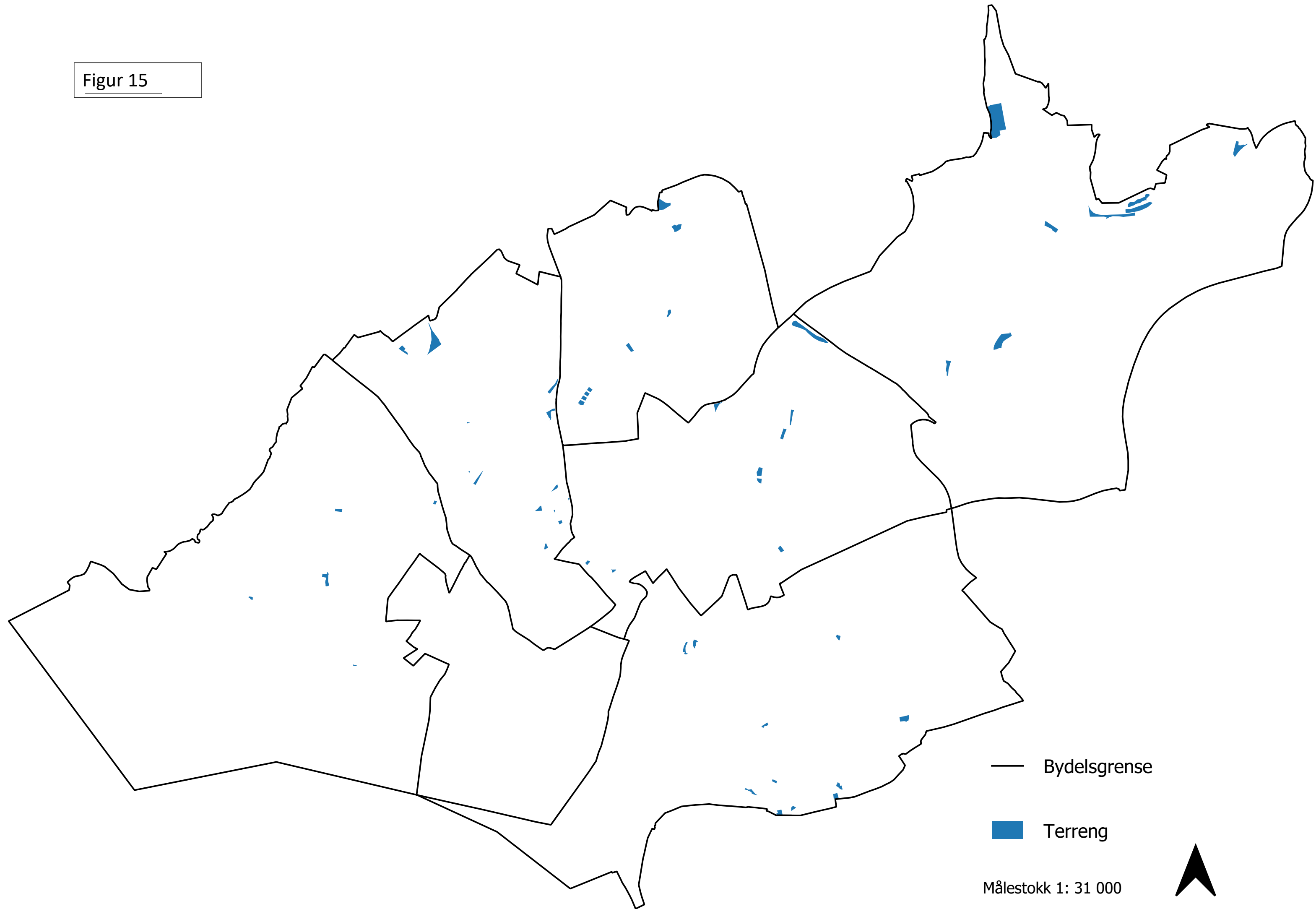
Figur 13



Figur 14



Figur 15



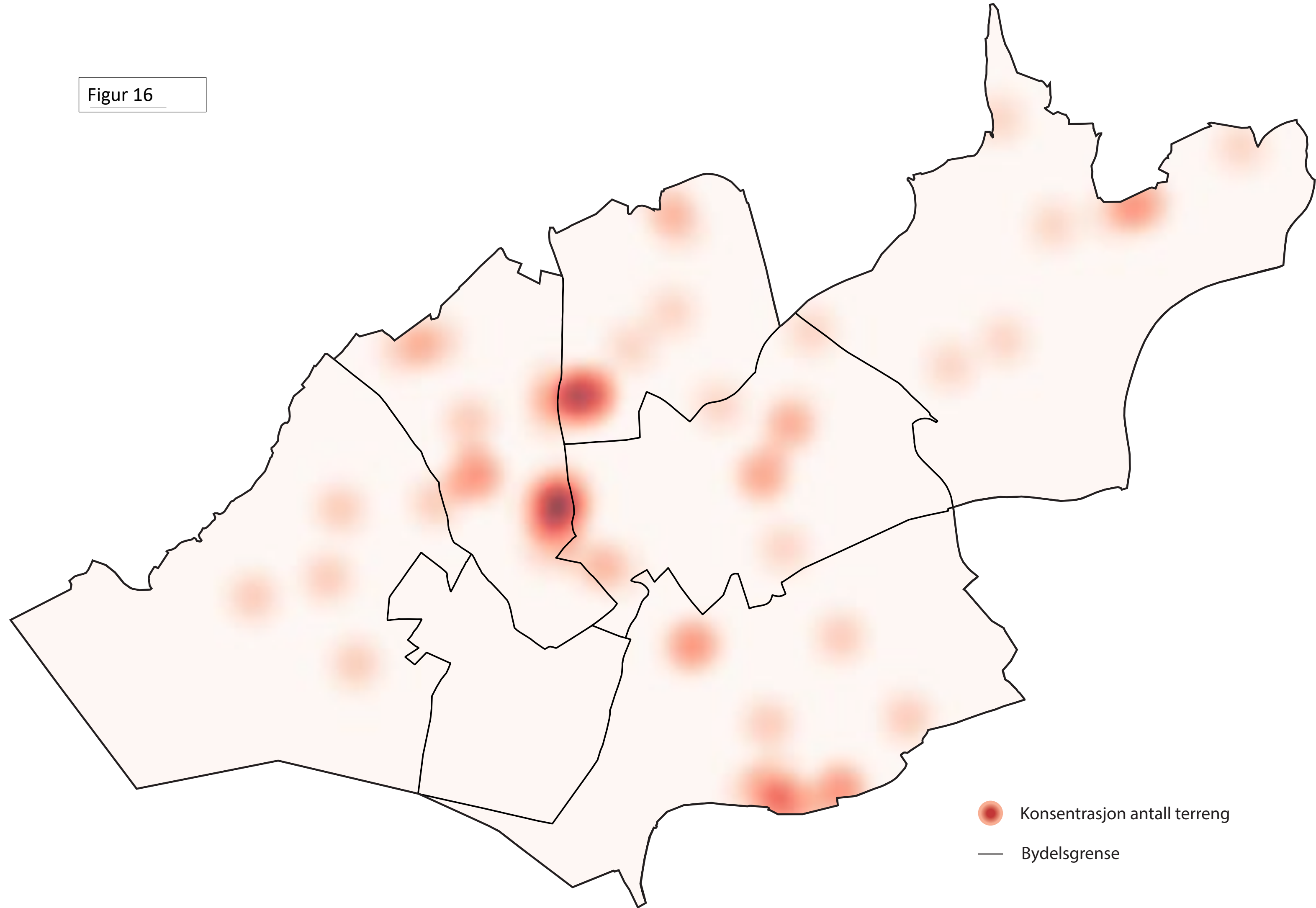
— Bydelsgrense

■ Terreng

Målestokk 1: 31 000

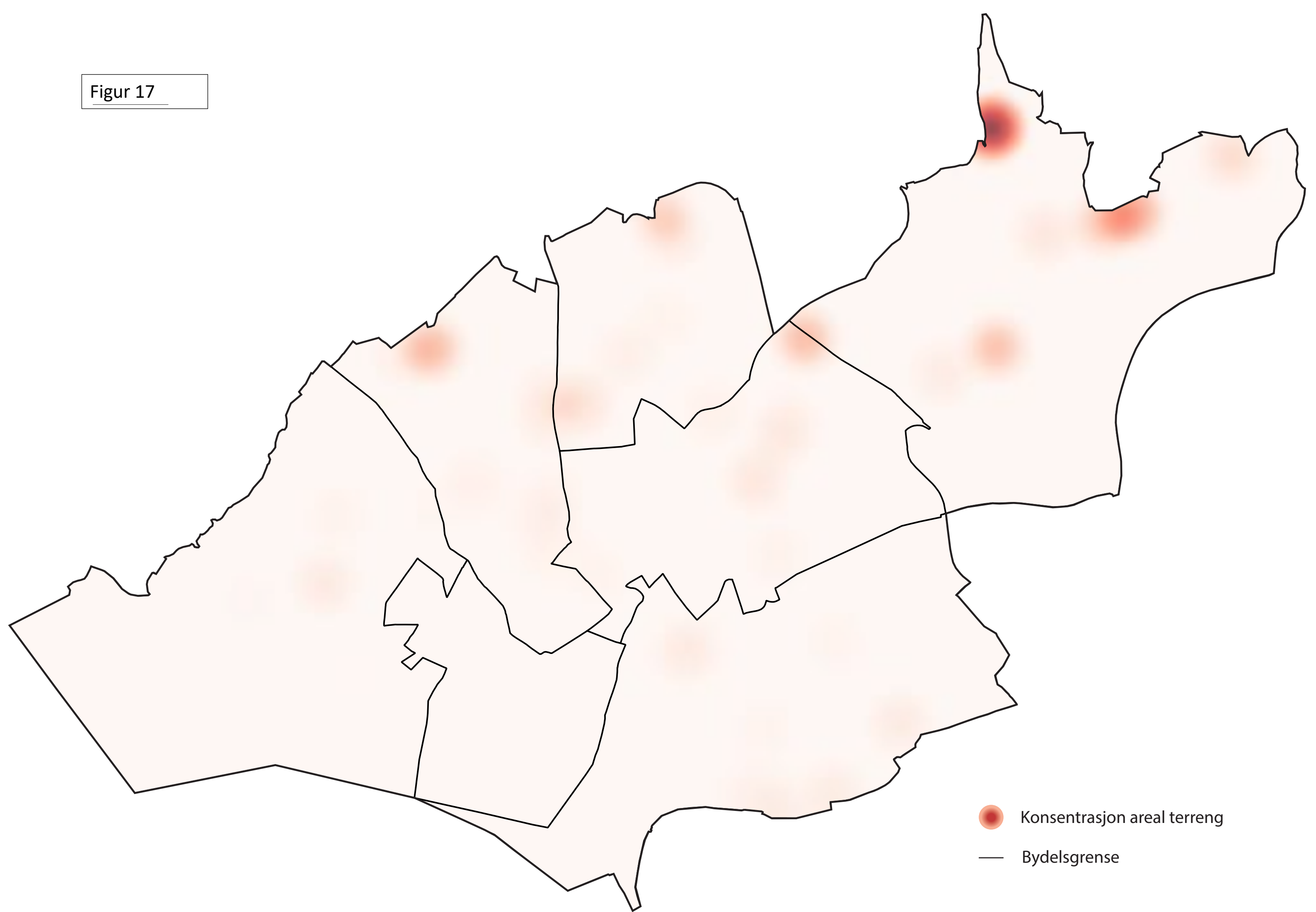




Figur 16



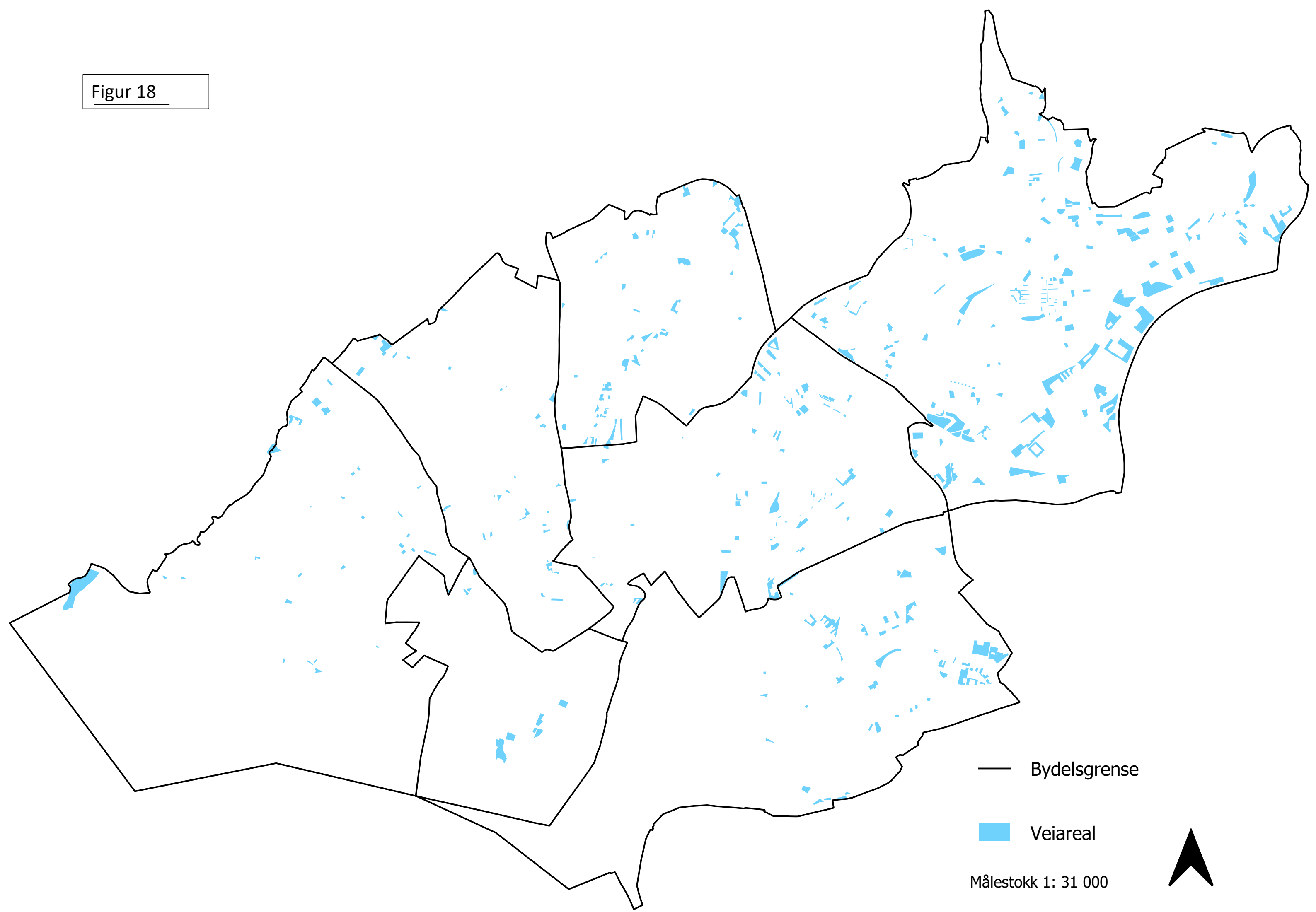
● Konsentrasjon antall terreng
— Bydelsgrense

Figur 17



-  Konsentrasjon areal terreng
-  Bydelsgrense

Figur 18



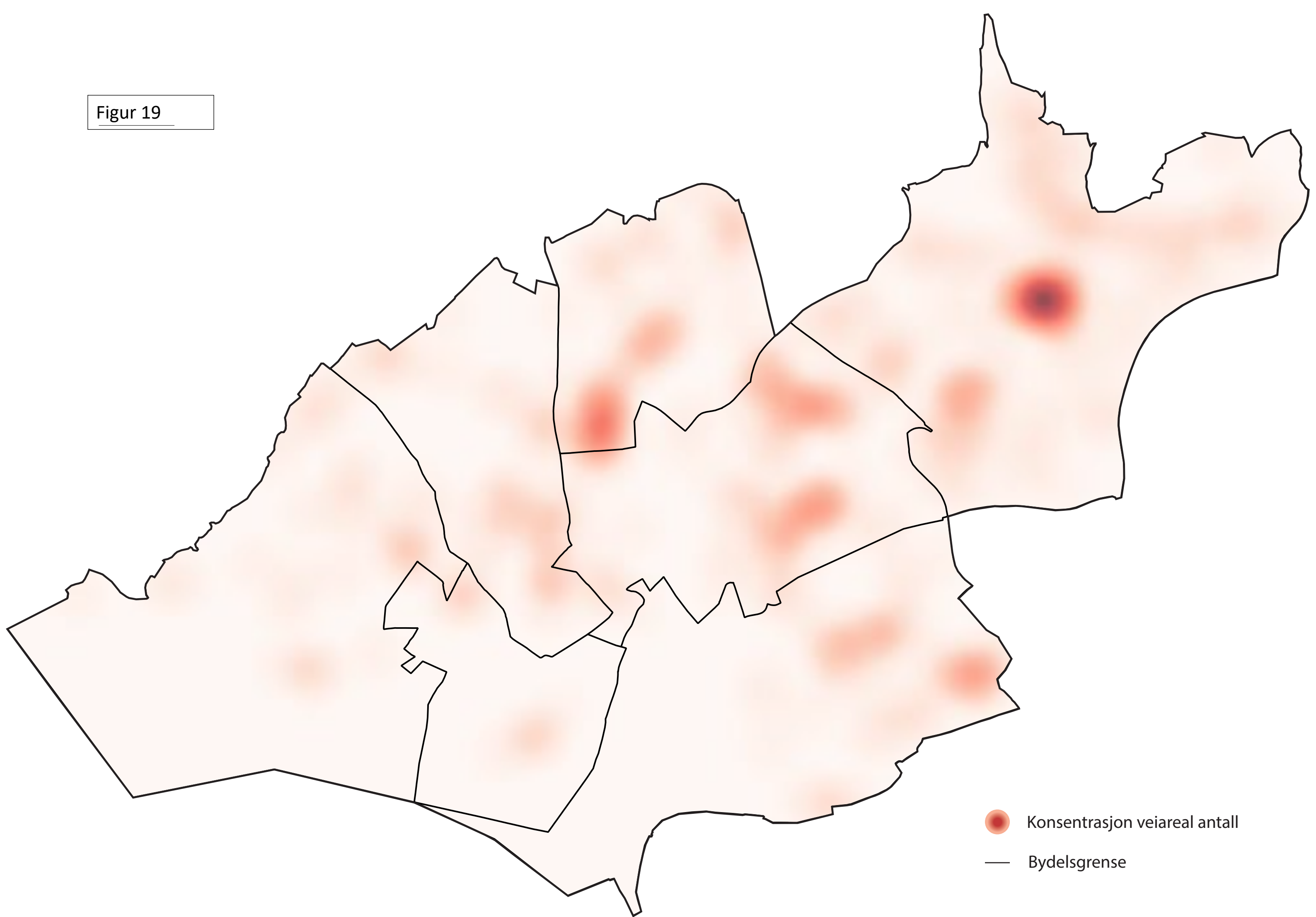
— Bydelsgrense

■ Veiareal

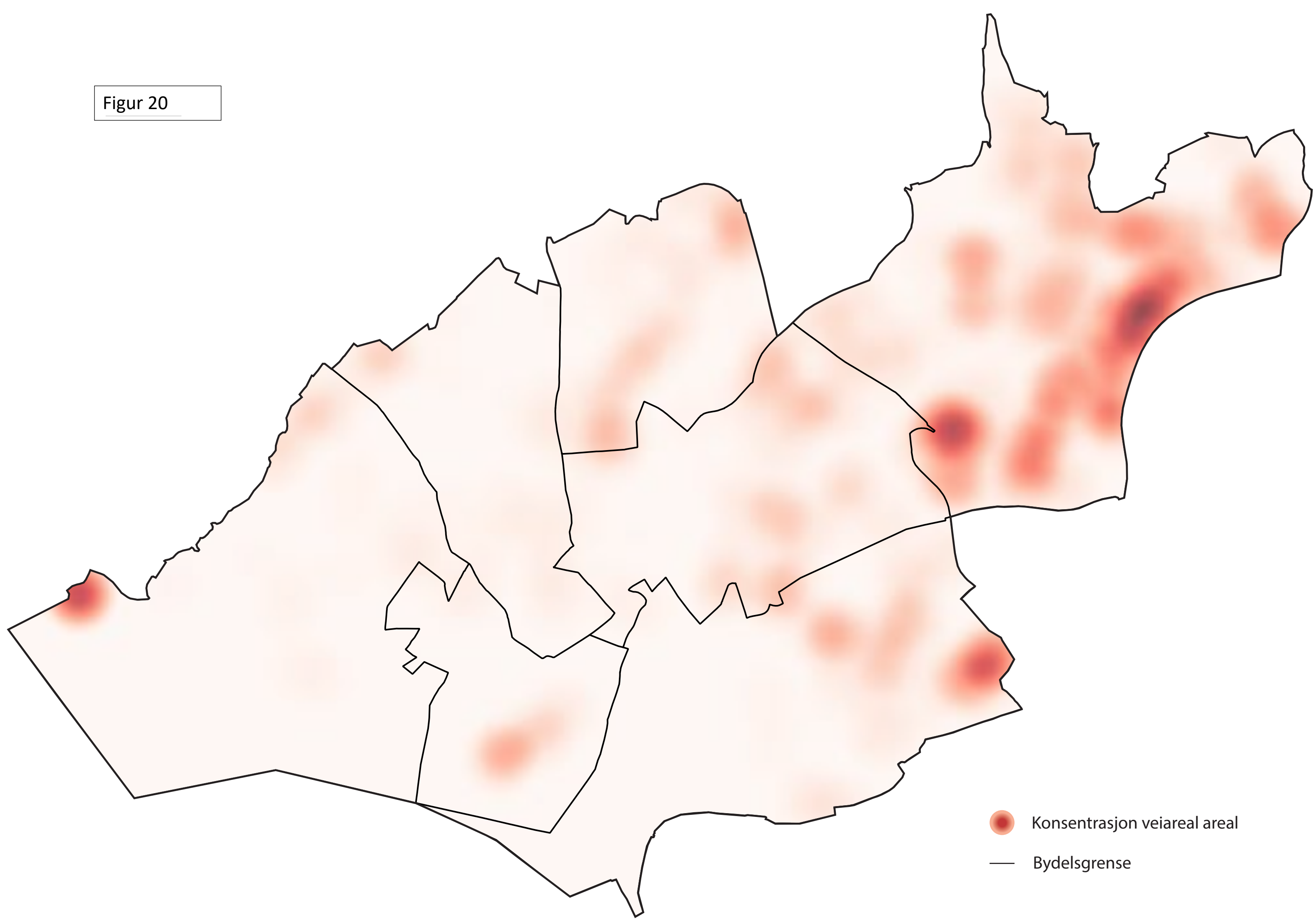
Målestokk 1: 31 000



Figur 19

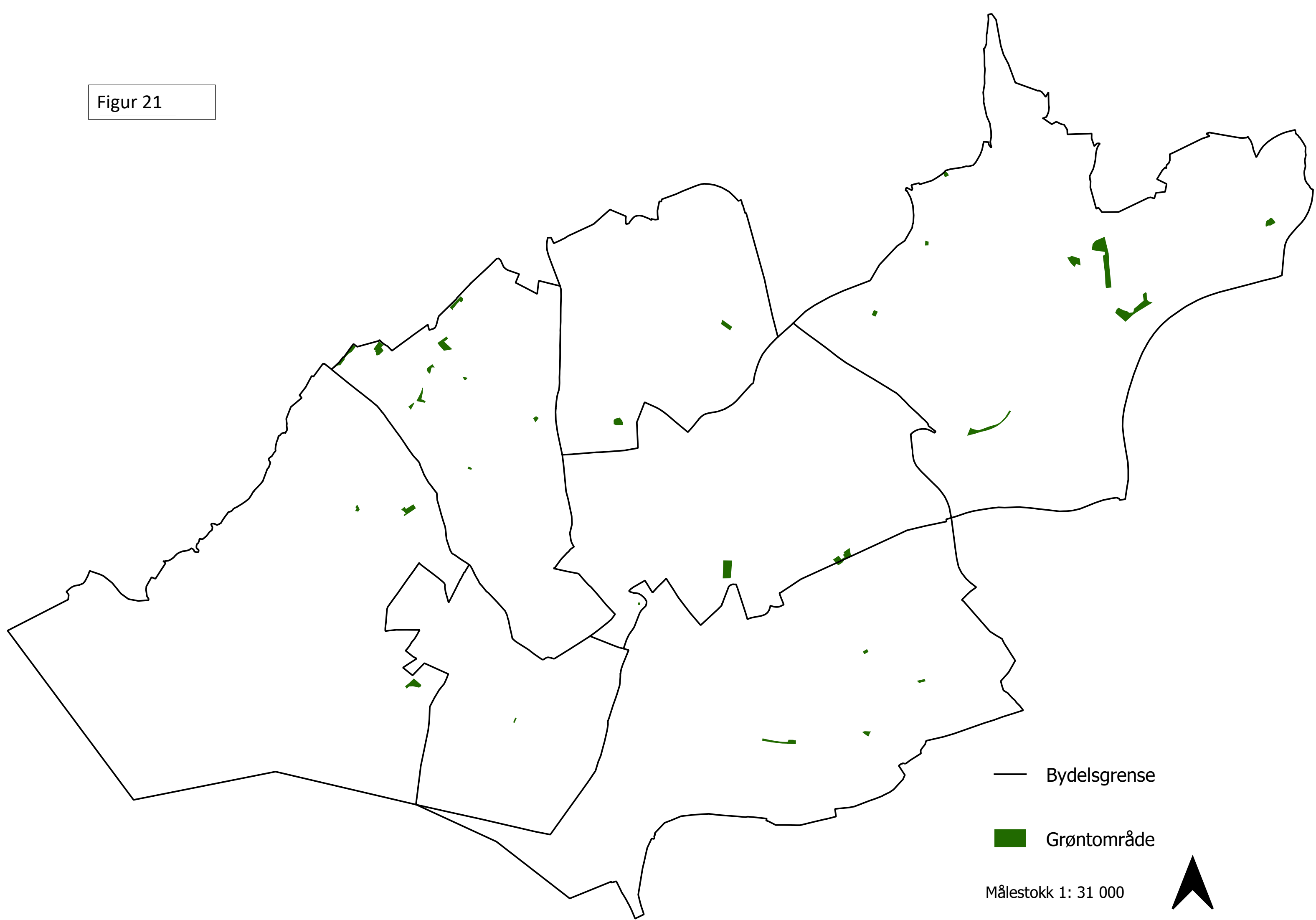


Figur 20

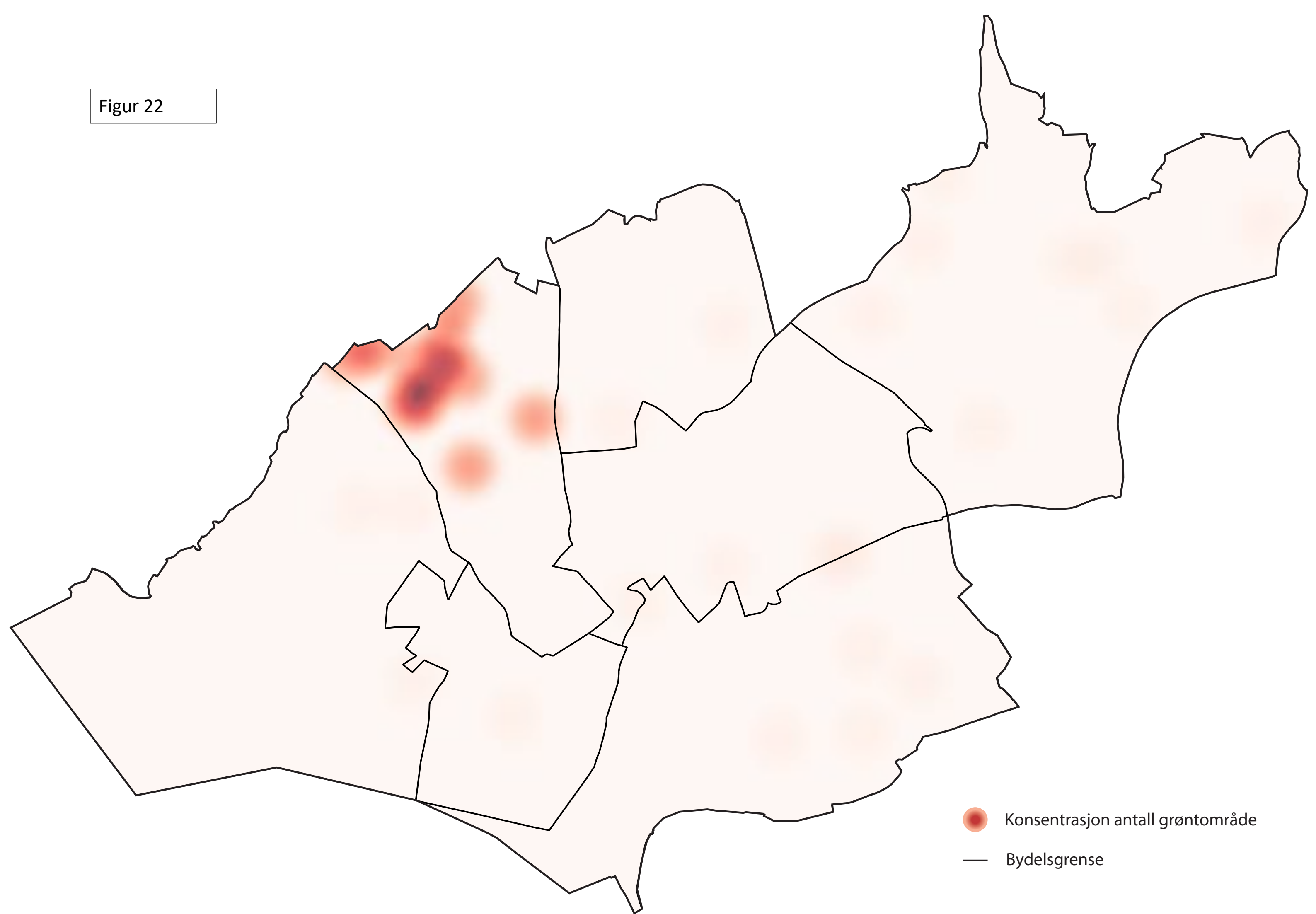


● Konsentrasjon veiareal areal
— Bydelsgrense

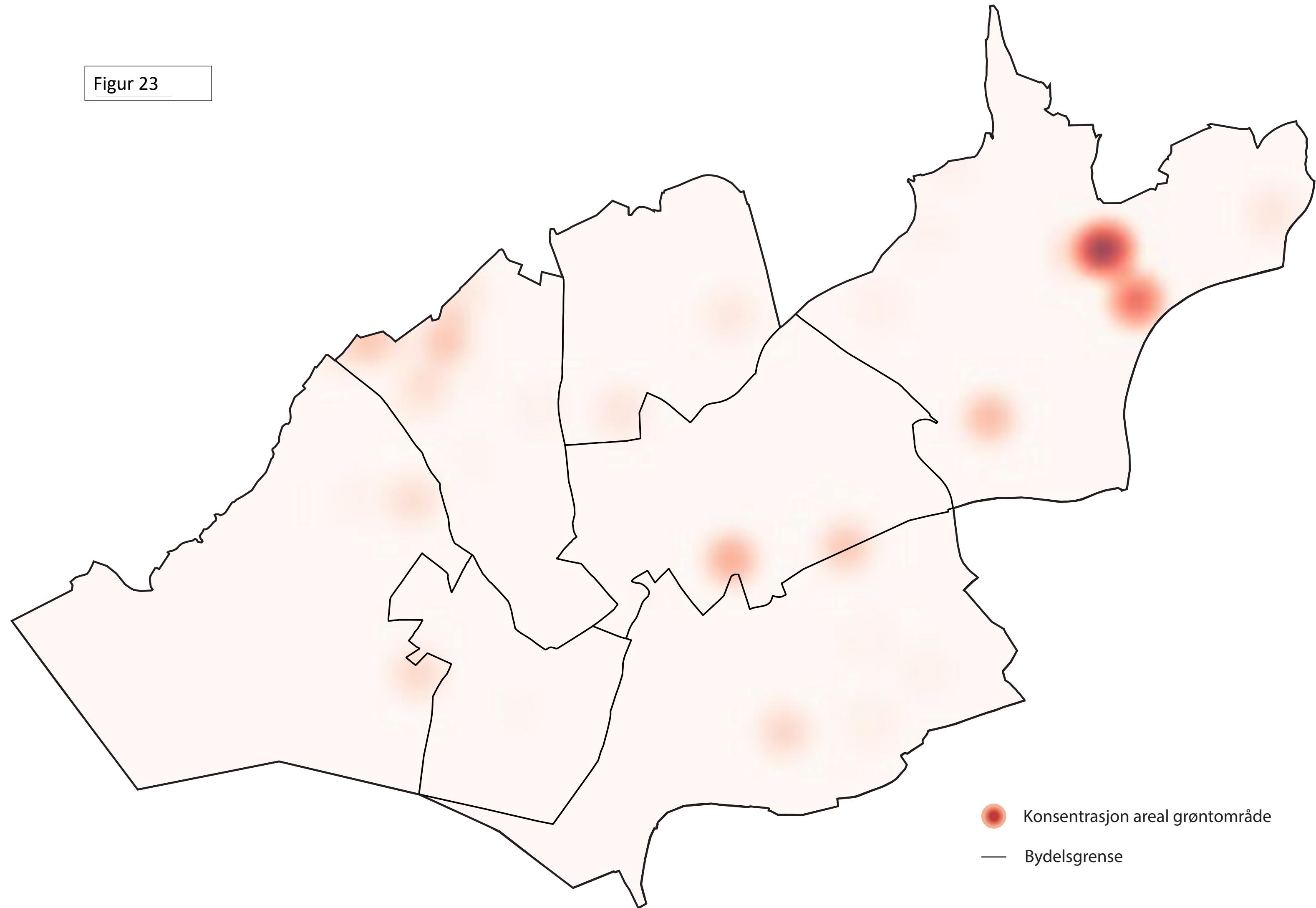
Figur 21



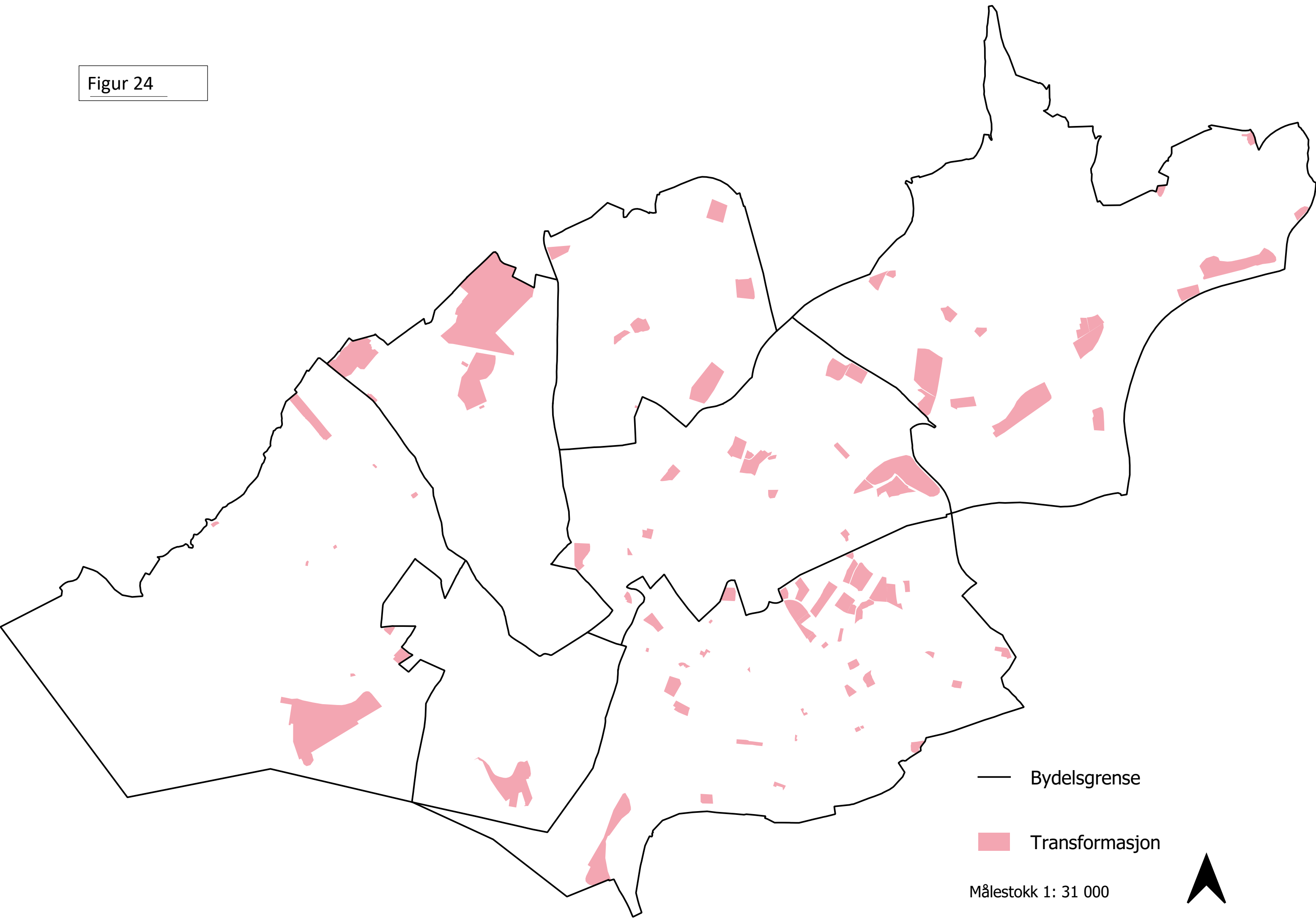
Figur 22



Figur 23



Figur 24



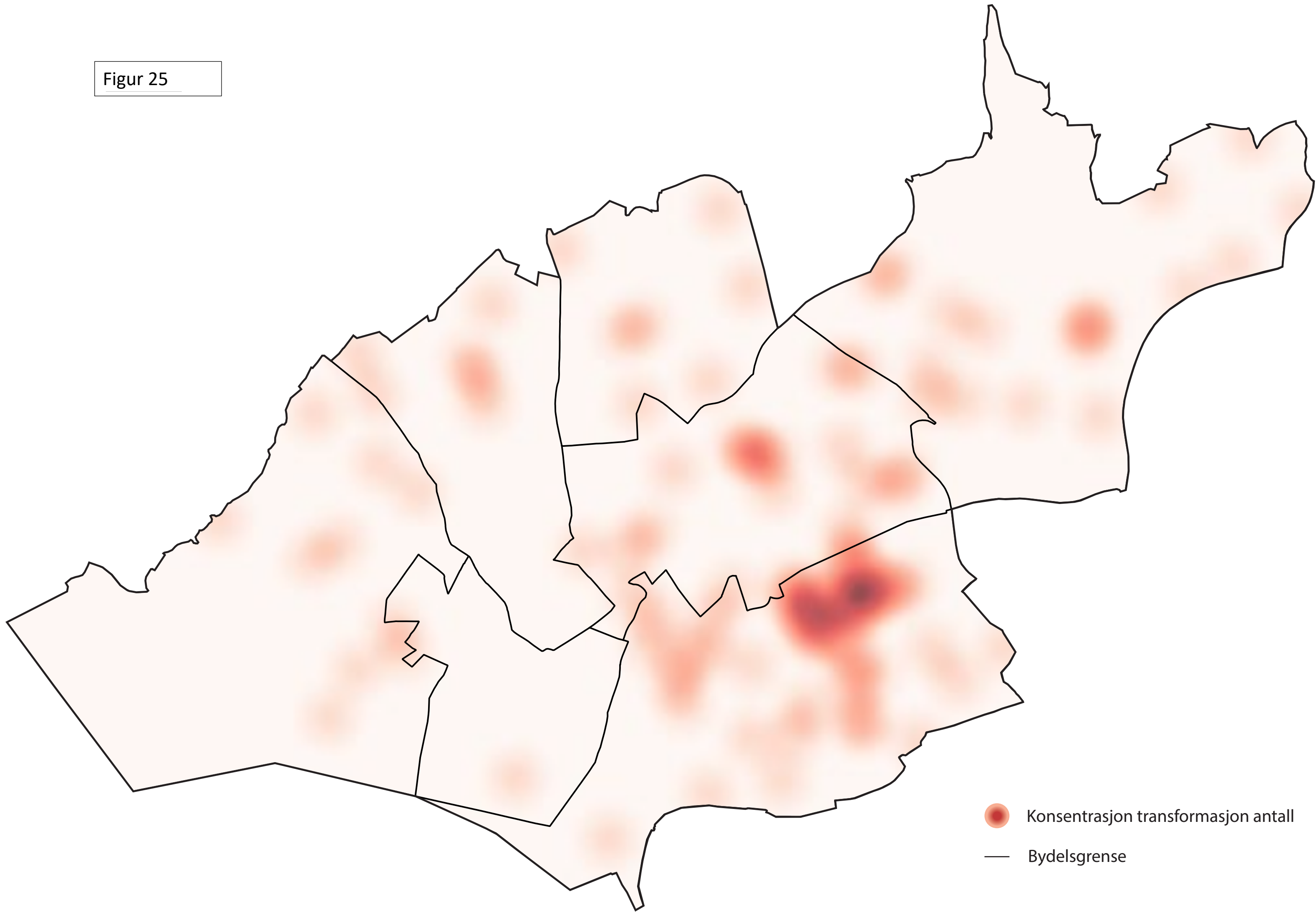
— Bydelsgrense

■ Transformasjon

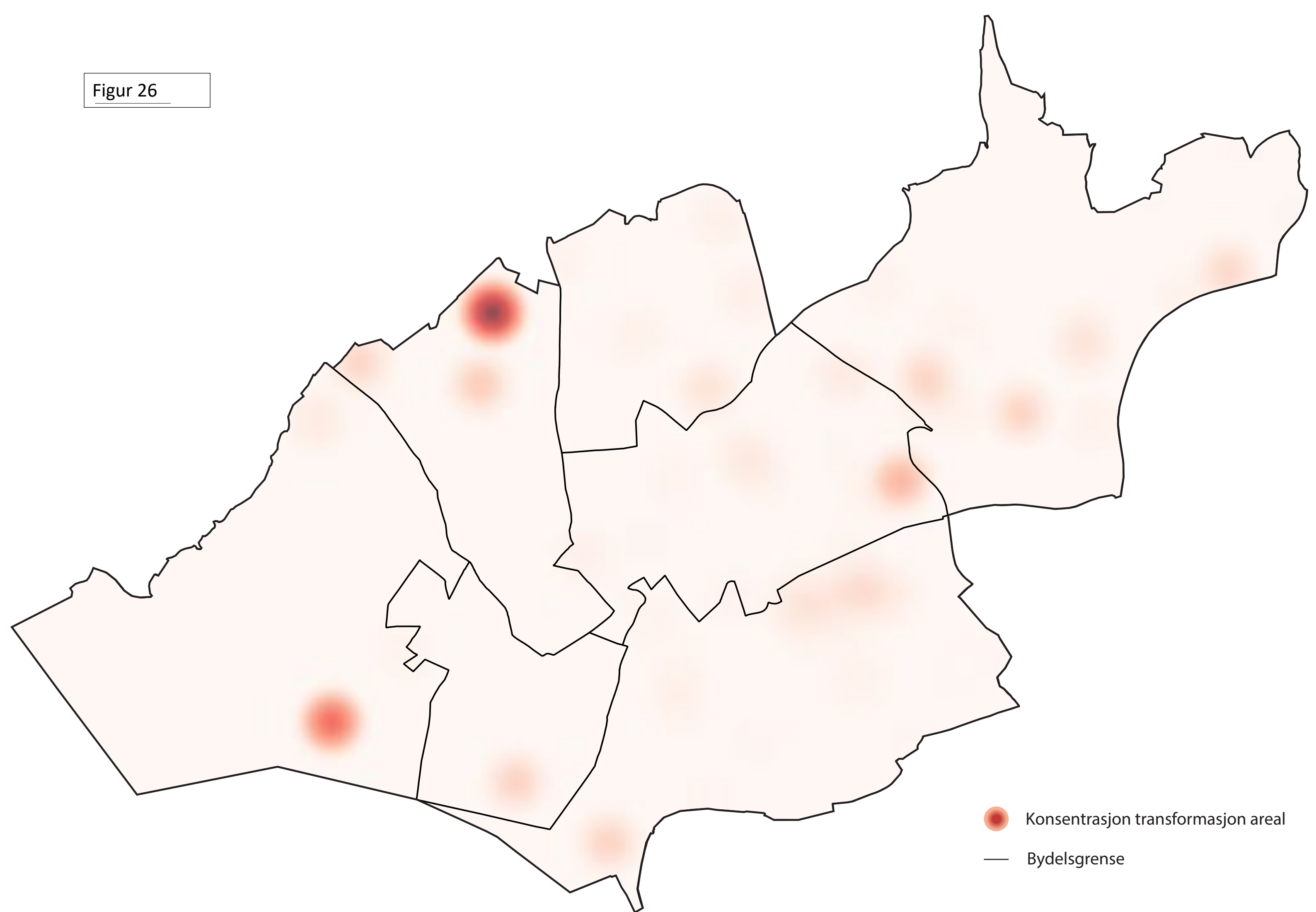
Målestokk 1: 31 000



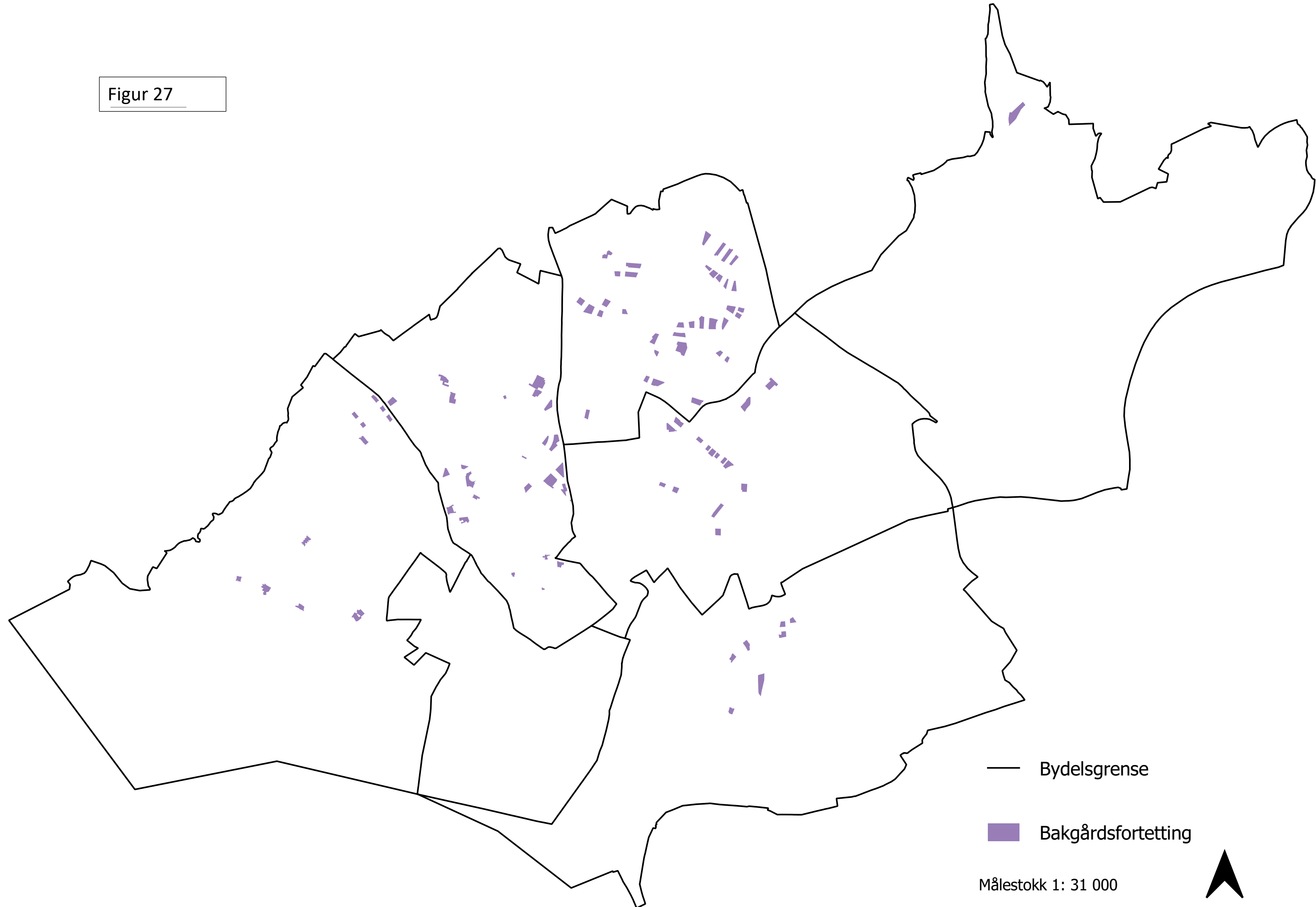
Figur 25



Figur 26



Figur 27



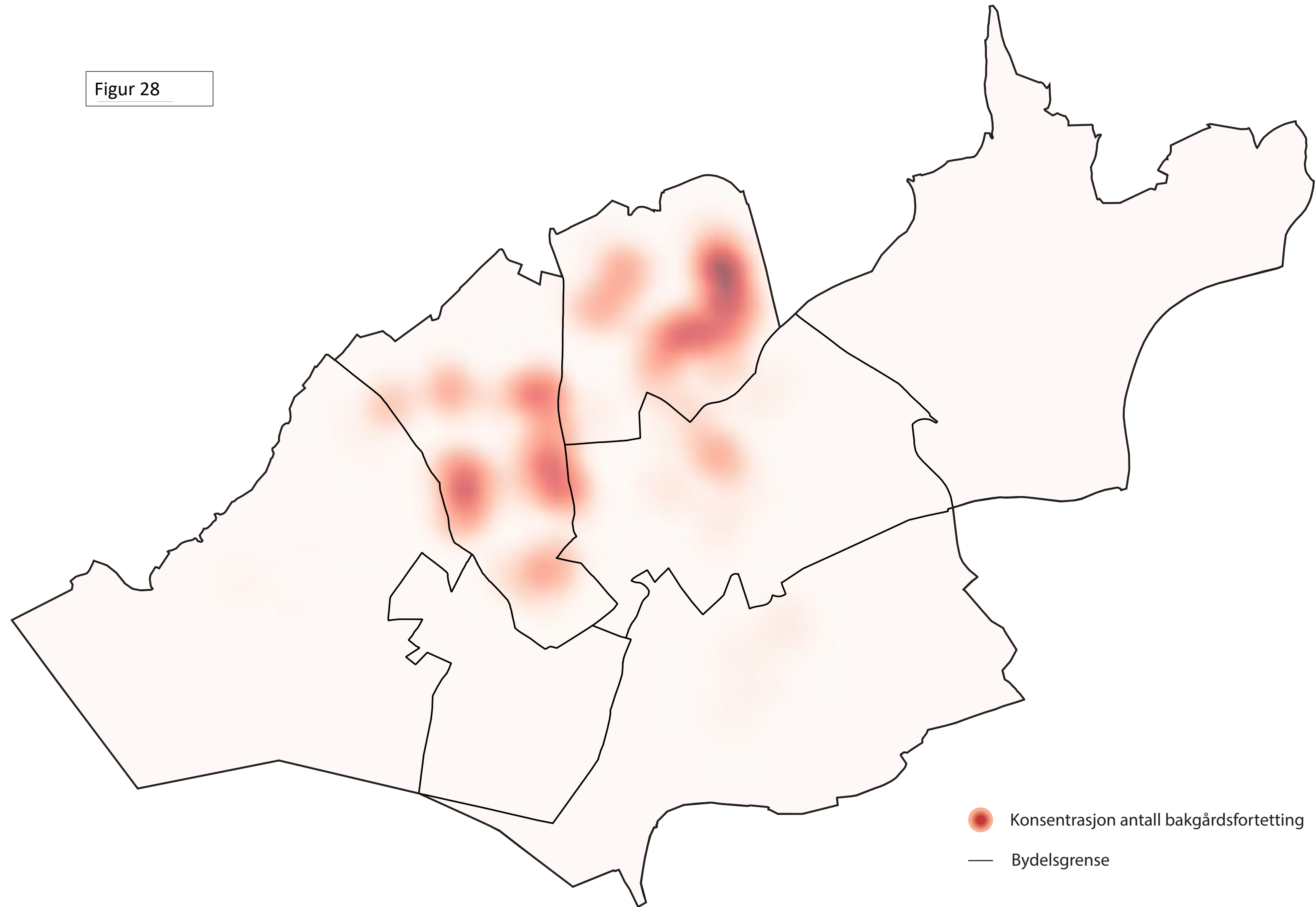
— Bydelsgrense

■ Bakgårdsfortetting

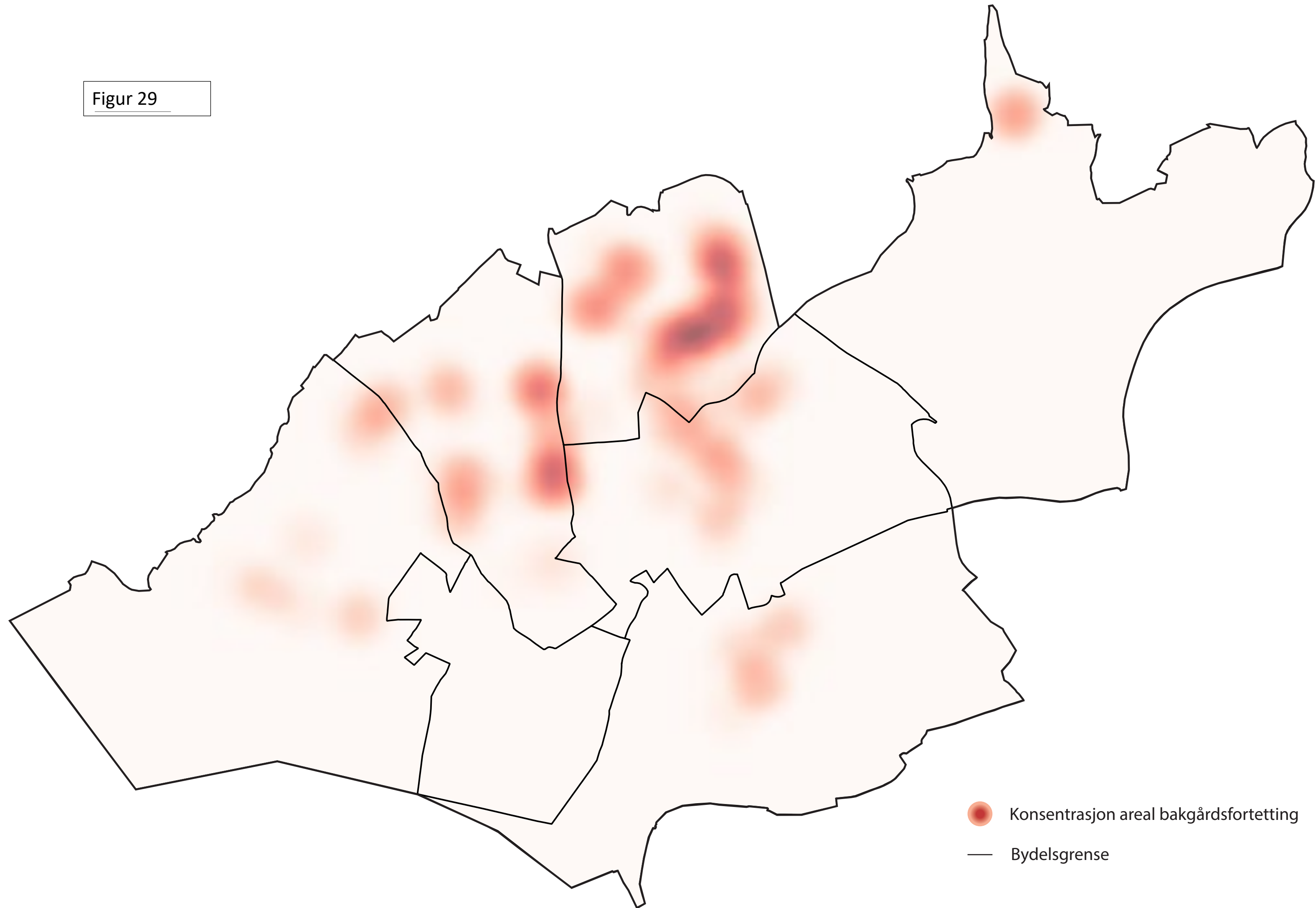
Målestokk 1: 31 000



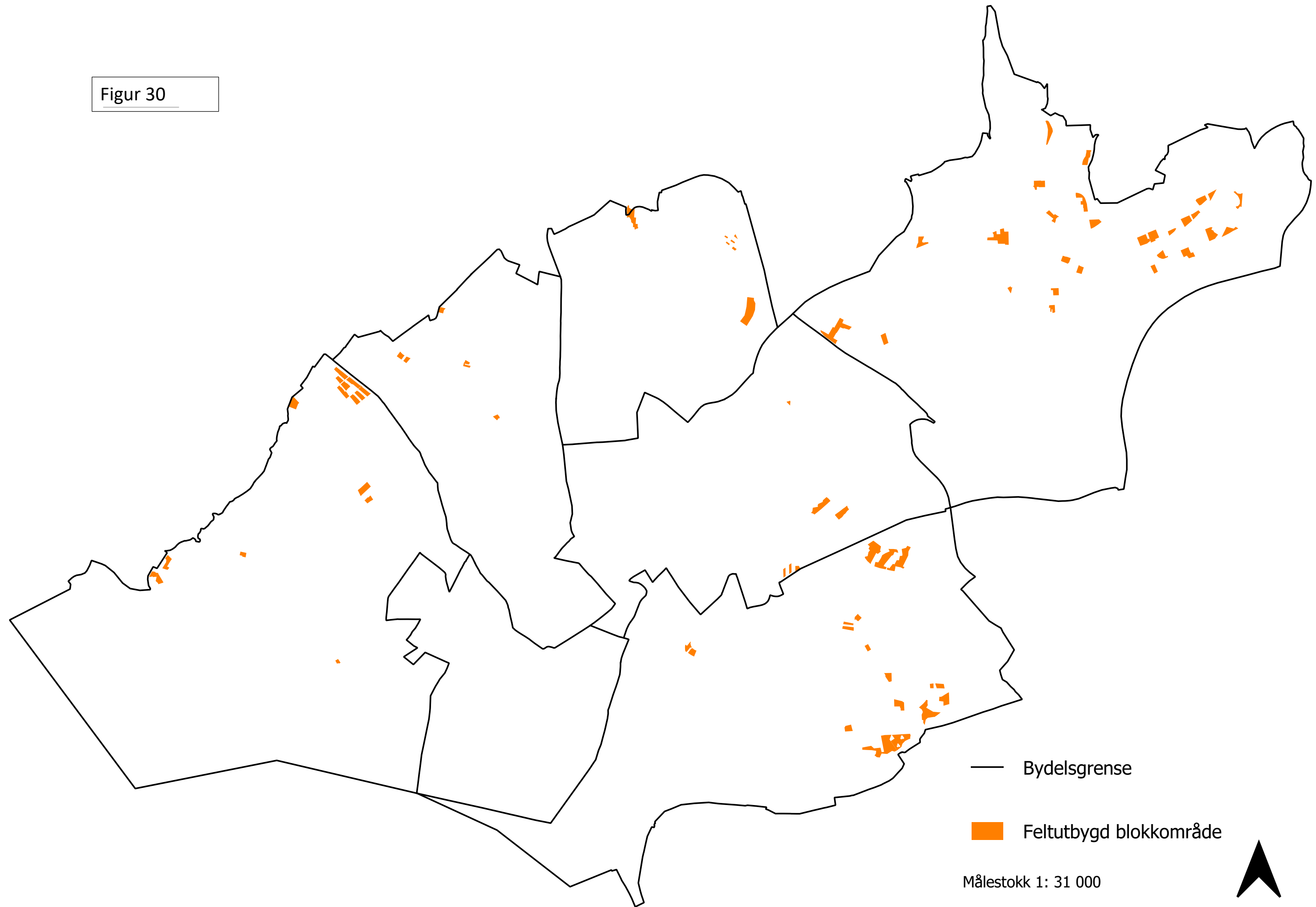
Figur 28



Figur 29



Figur 30



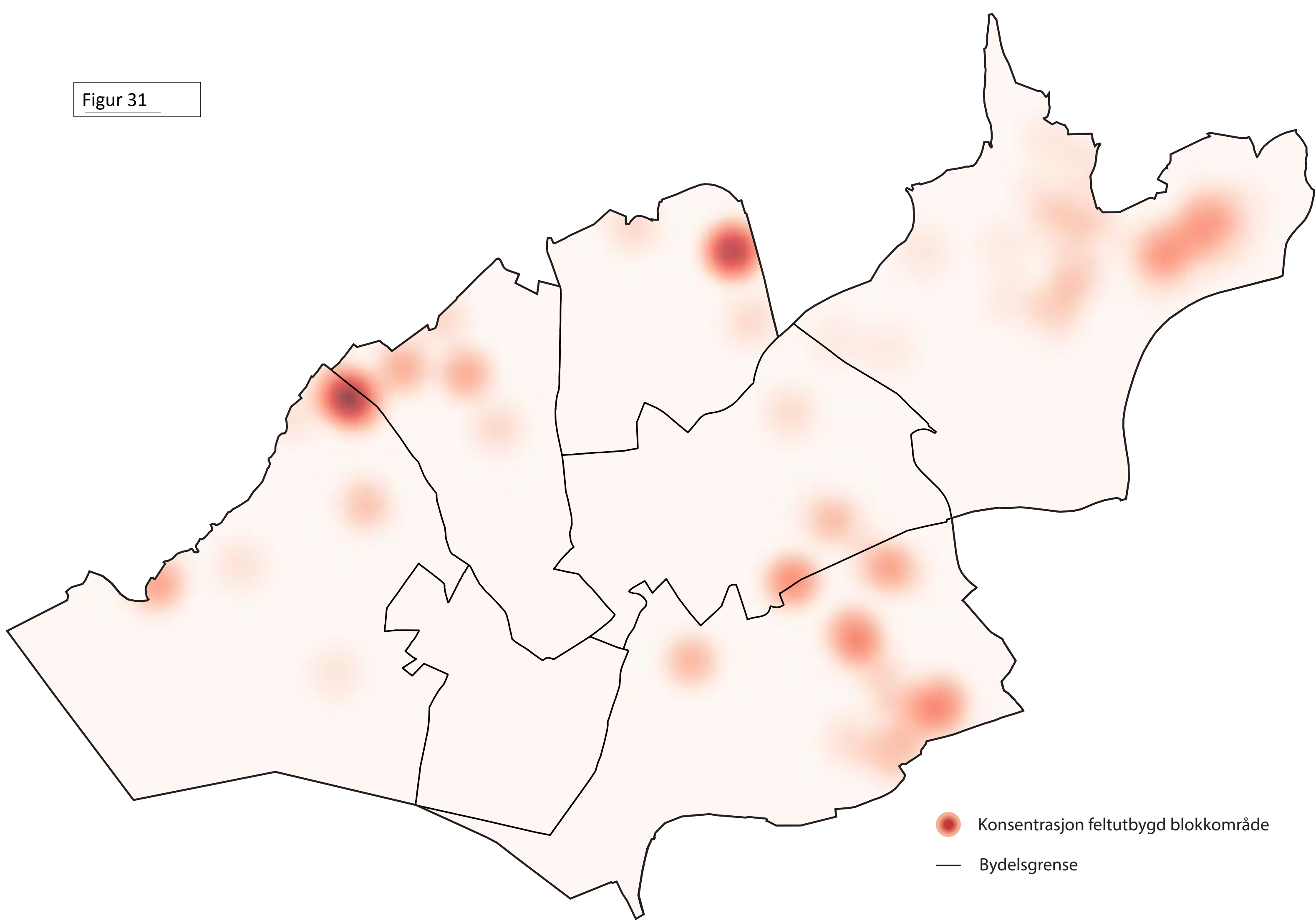
— Bydelsgrense

■ Feltutbygd blokkområde

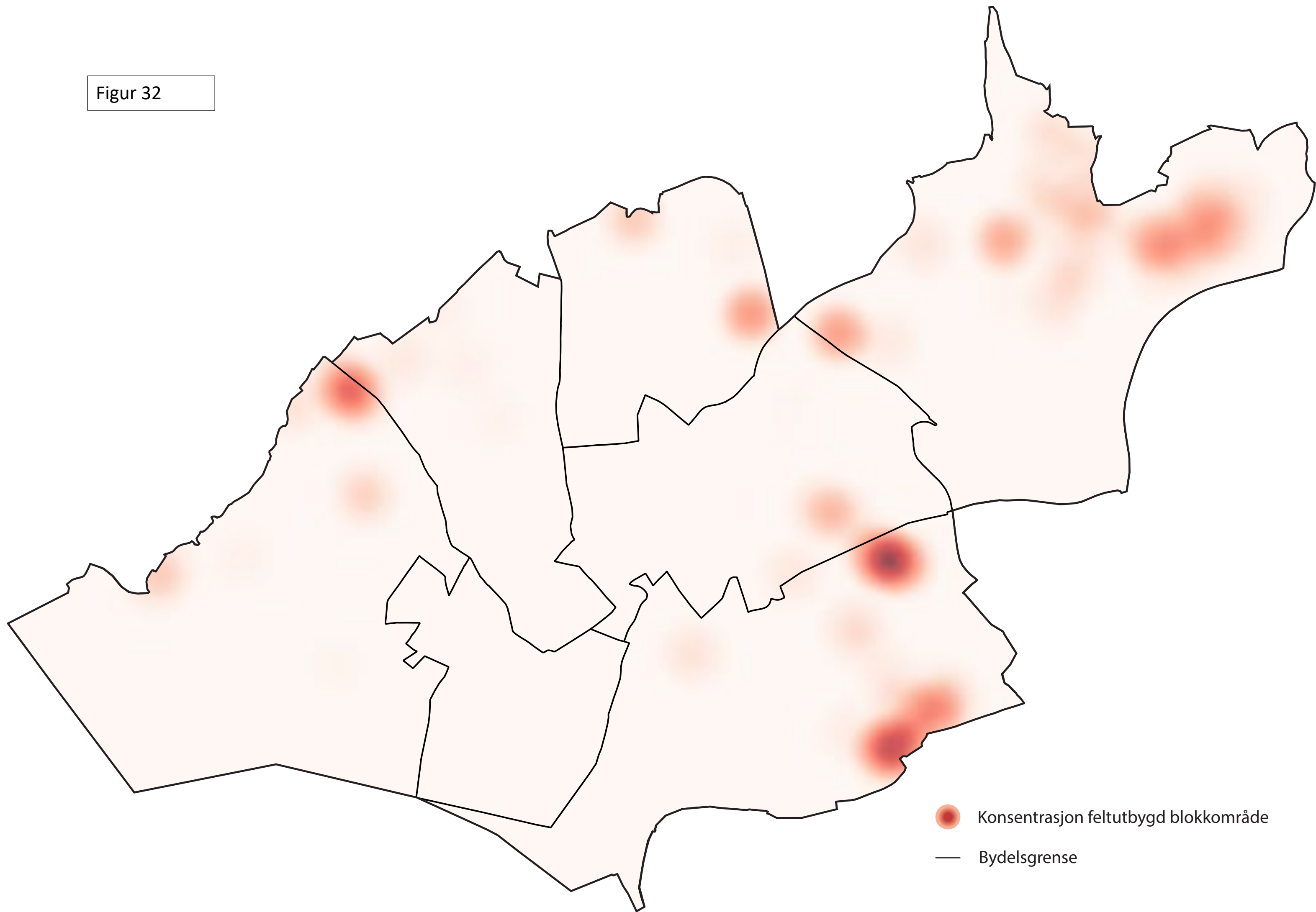
Målestokk 1: 31 000



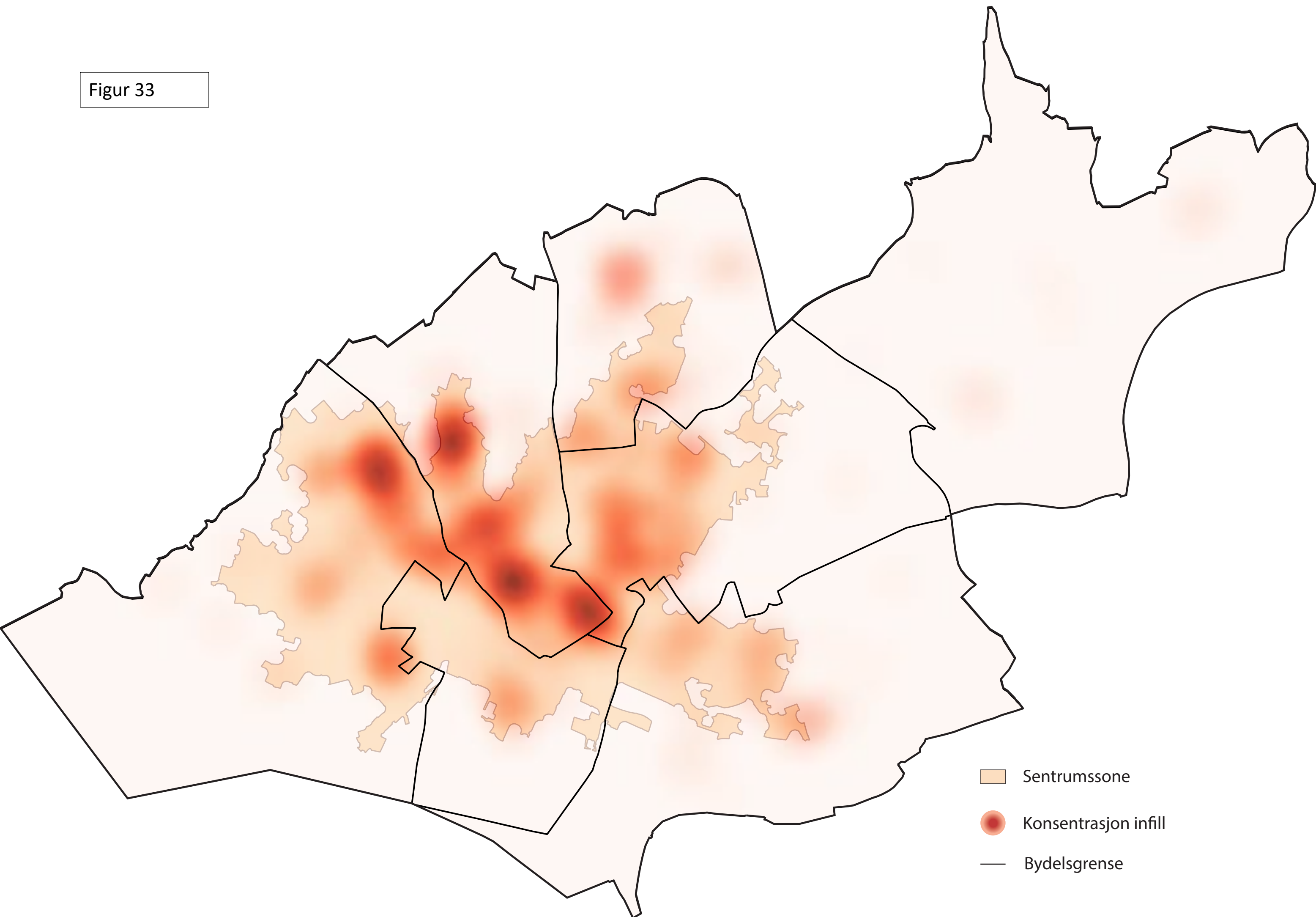
Figur 31



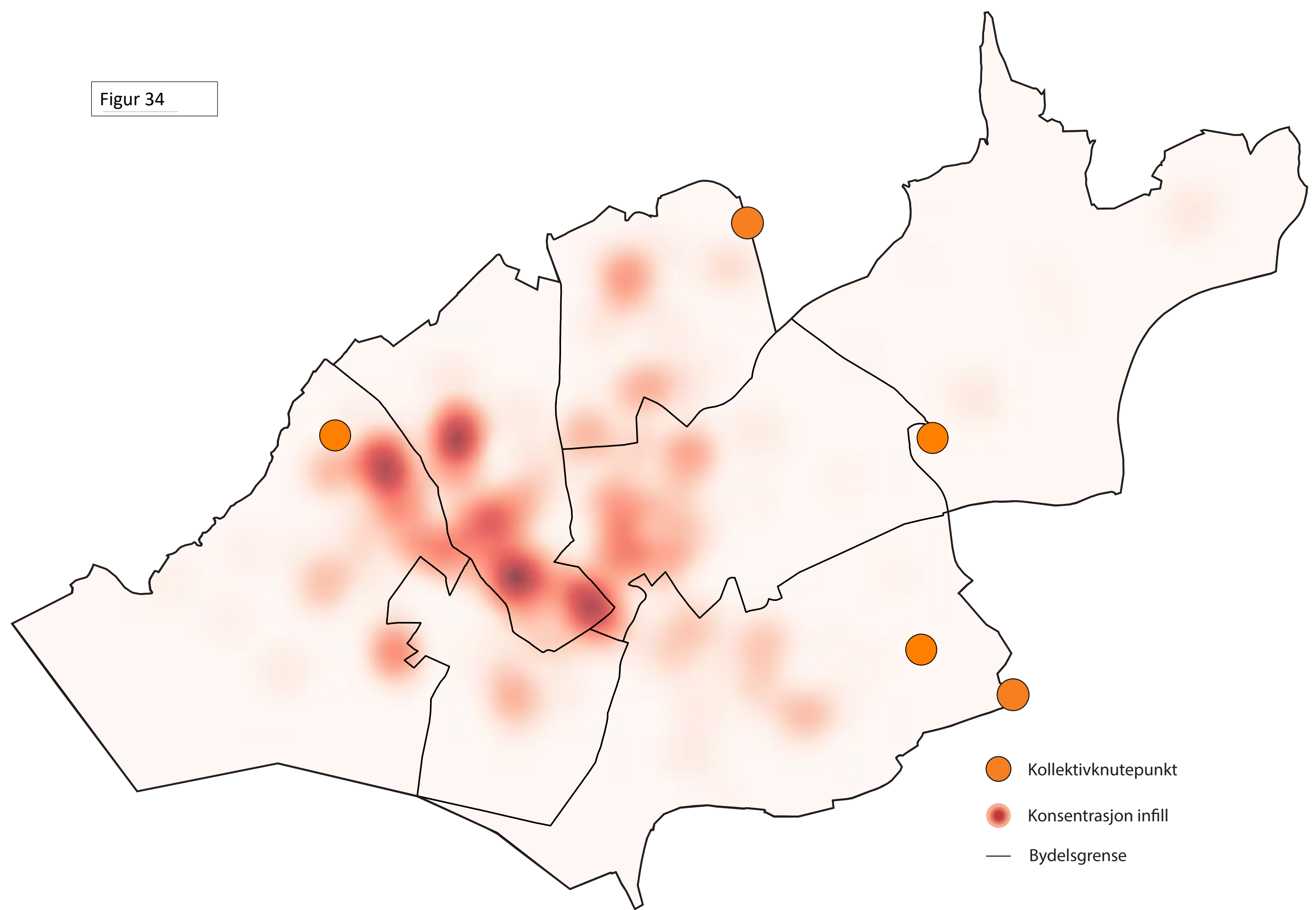
Figur 32






Figur 33

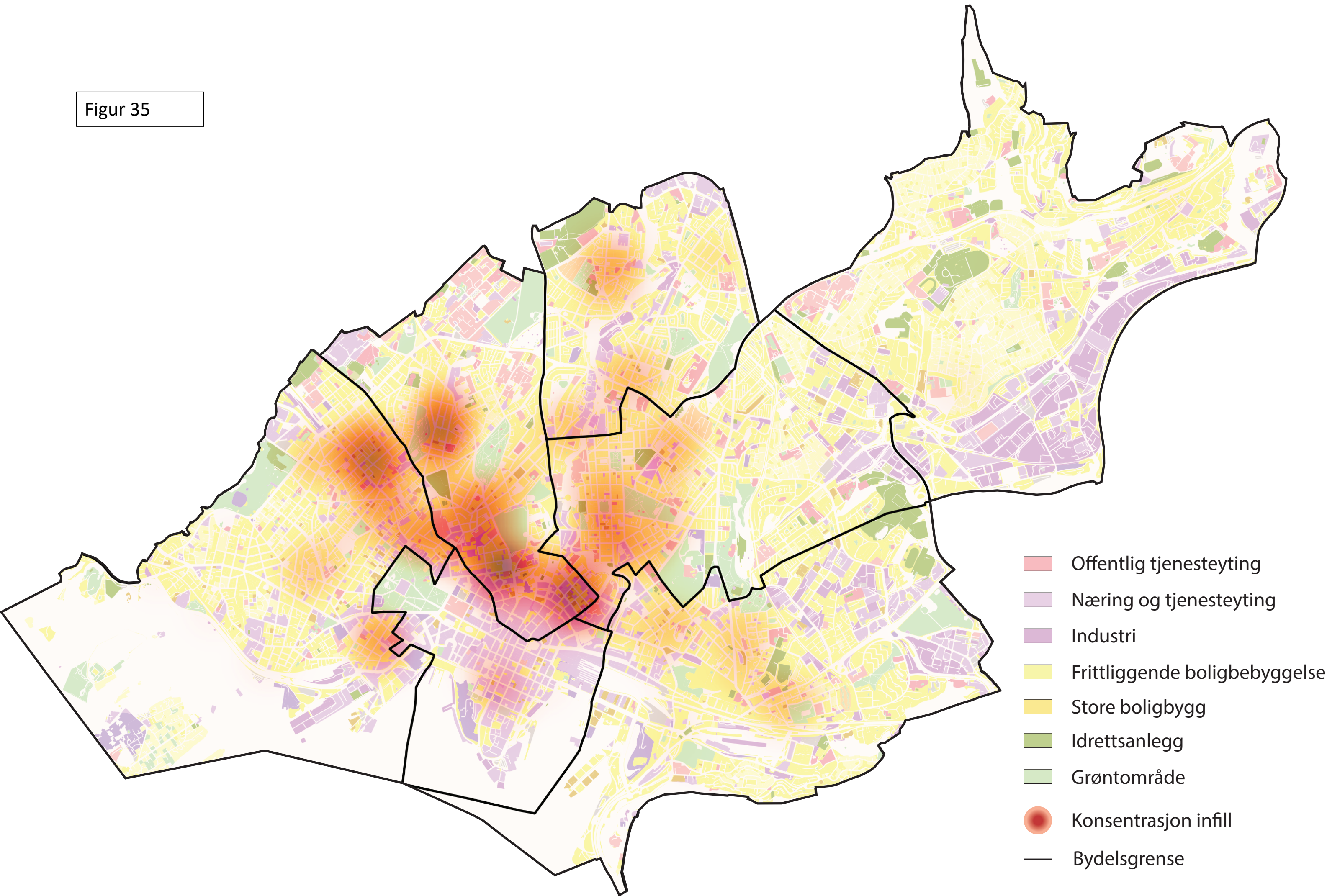


Figur 34

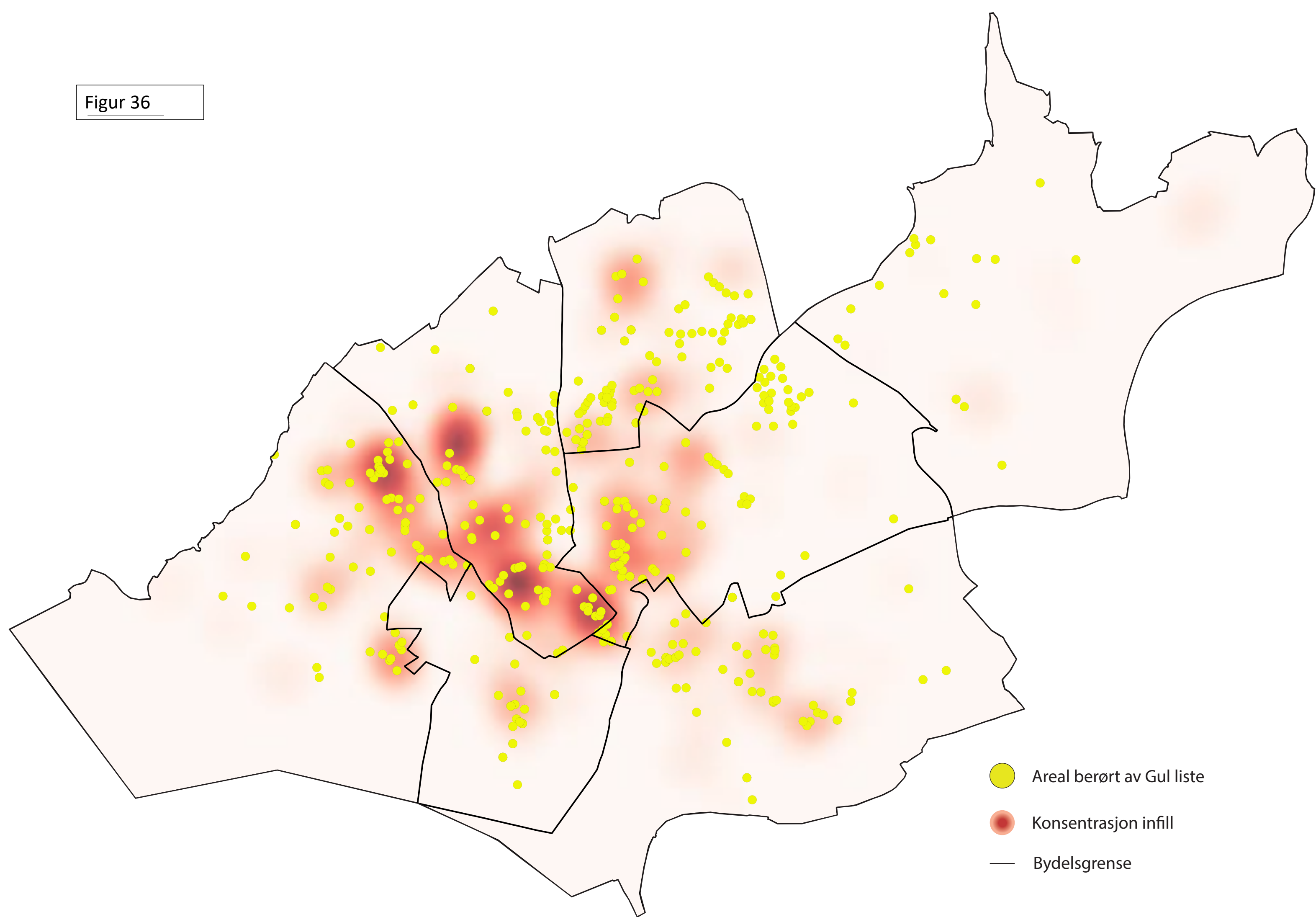


-  Kollektivknutepunkt
-  Konsentrasjon infill
-  Bydelsgrense

Figur 35

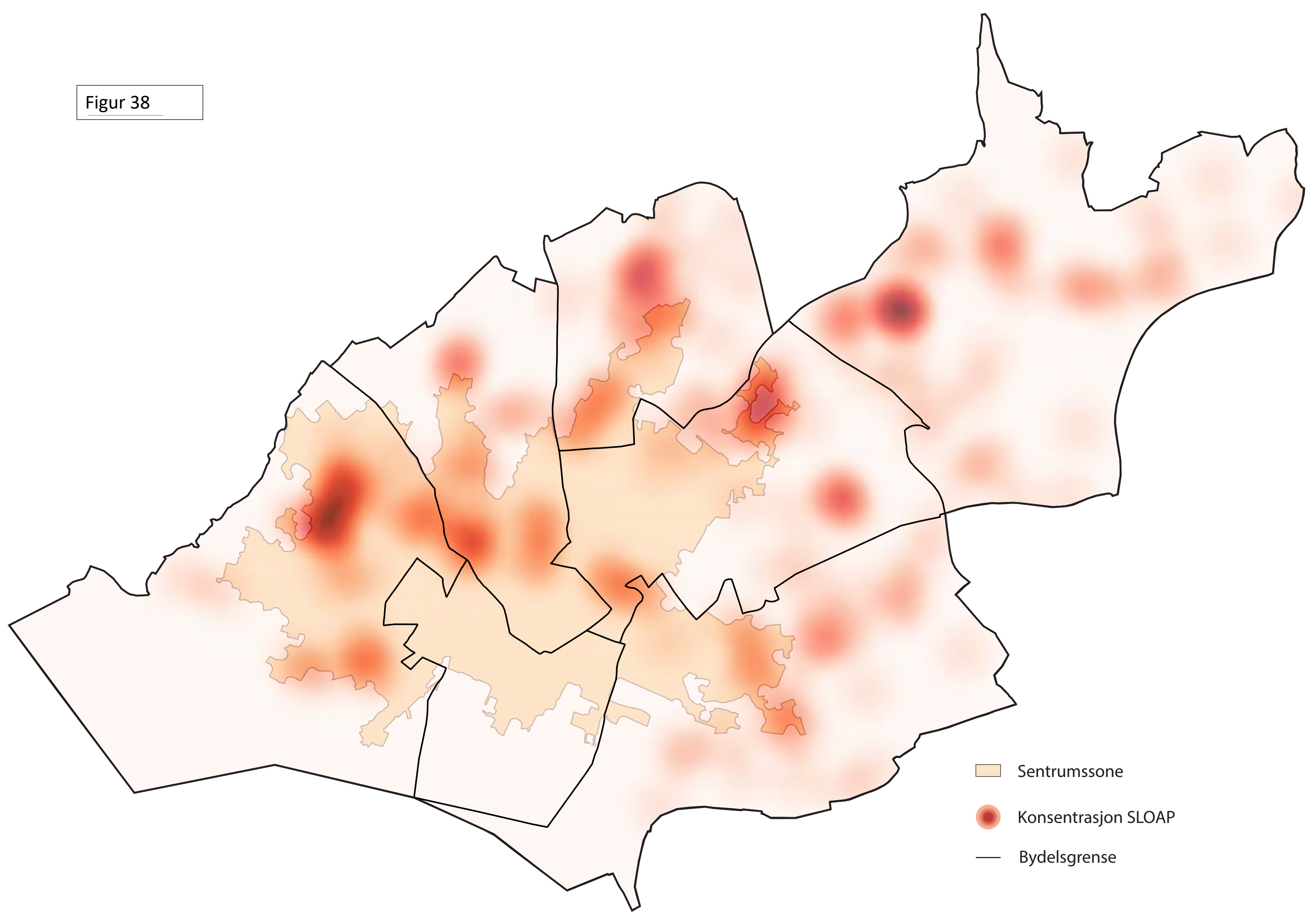


Figur 36



- Areal berørt av Gul liste
- Konsentrasjon infill
- Bydelsgrense

Figur 38

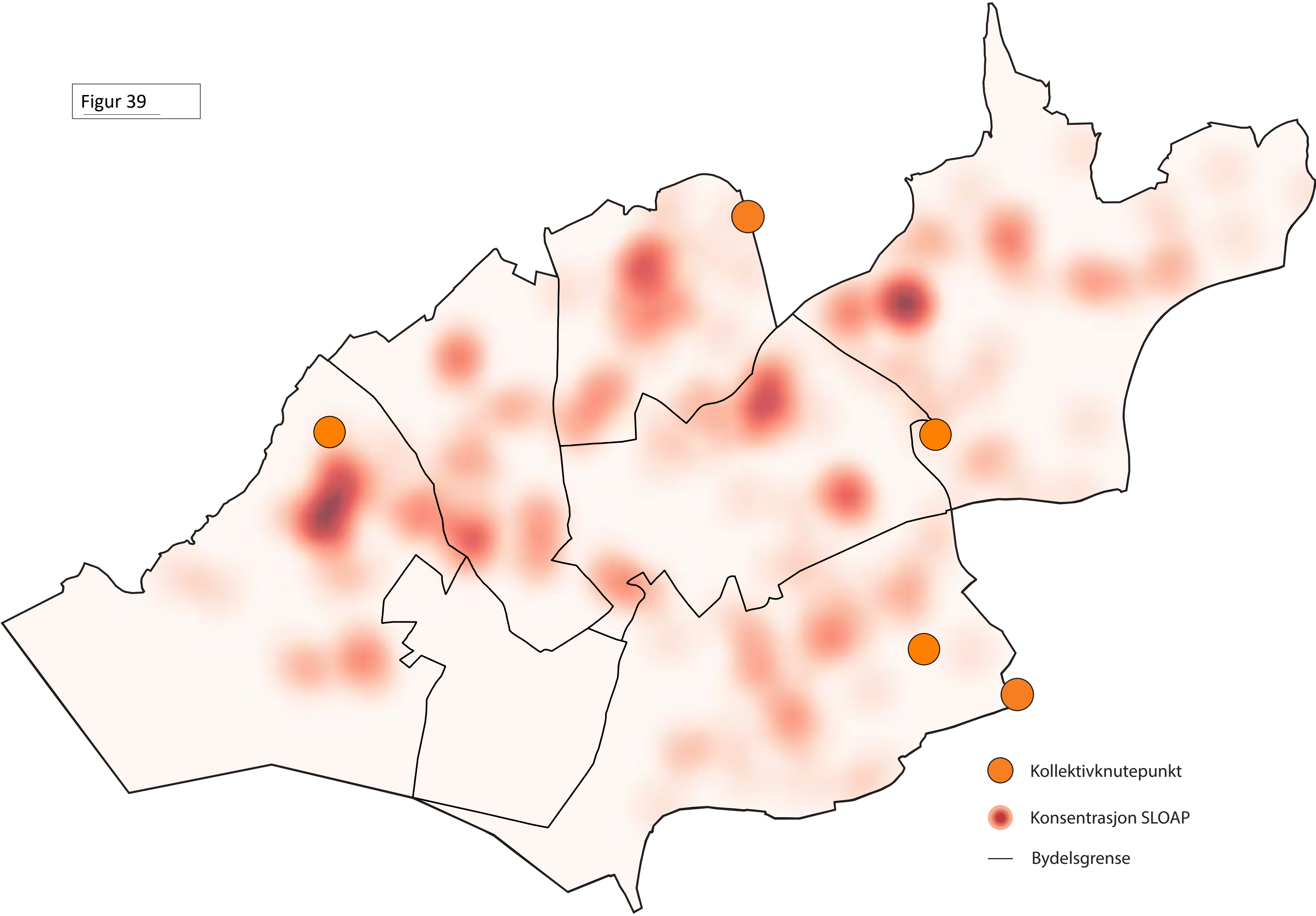


■ Sentrumssone

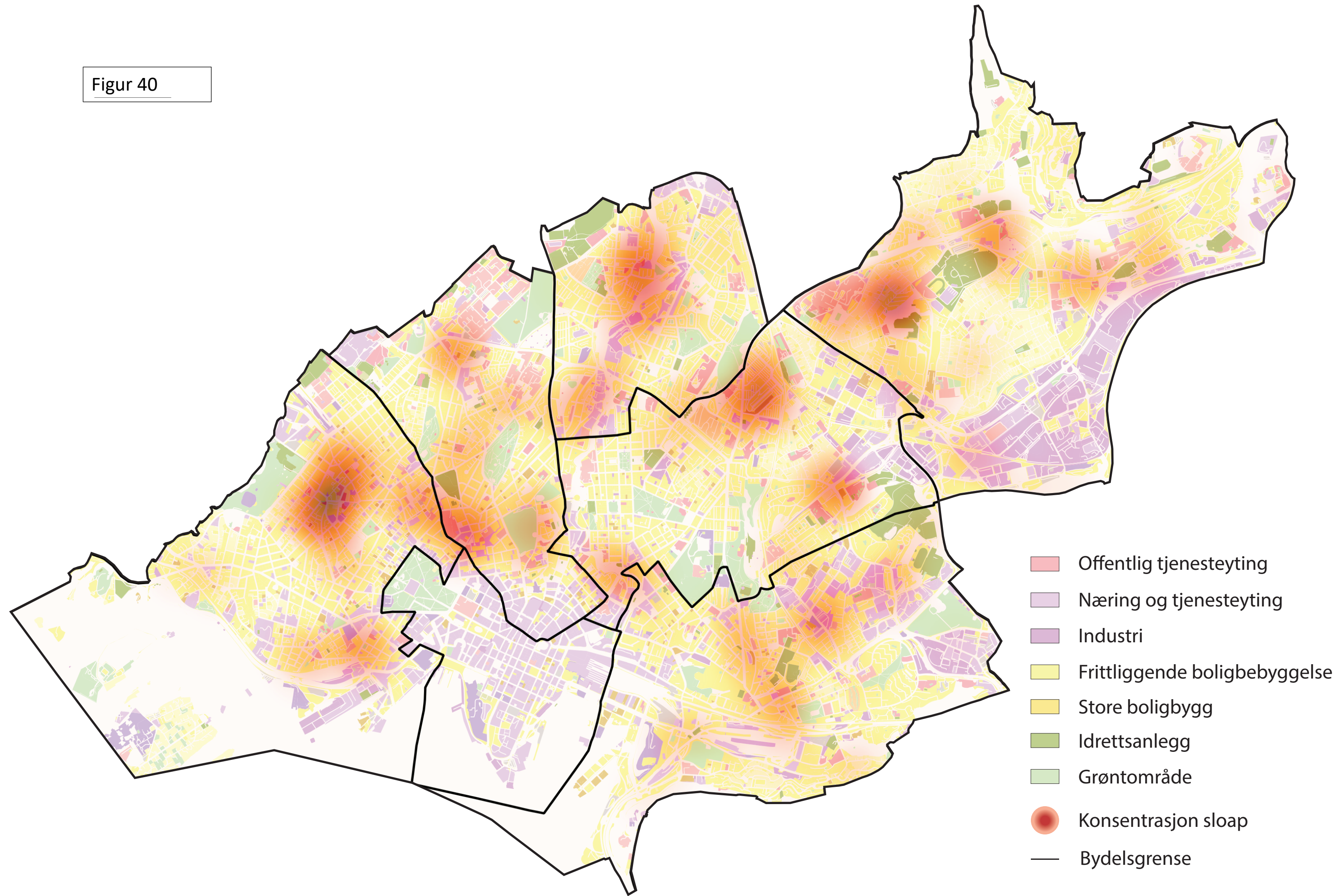
● Konsentrasjon SLOAP

— Bydelsgrense

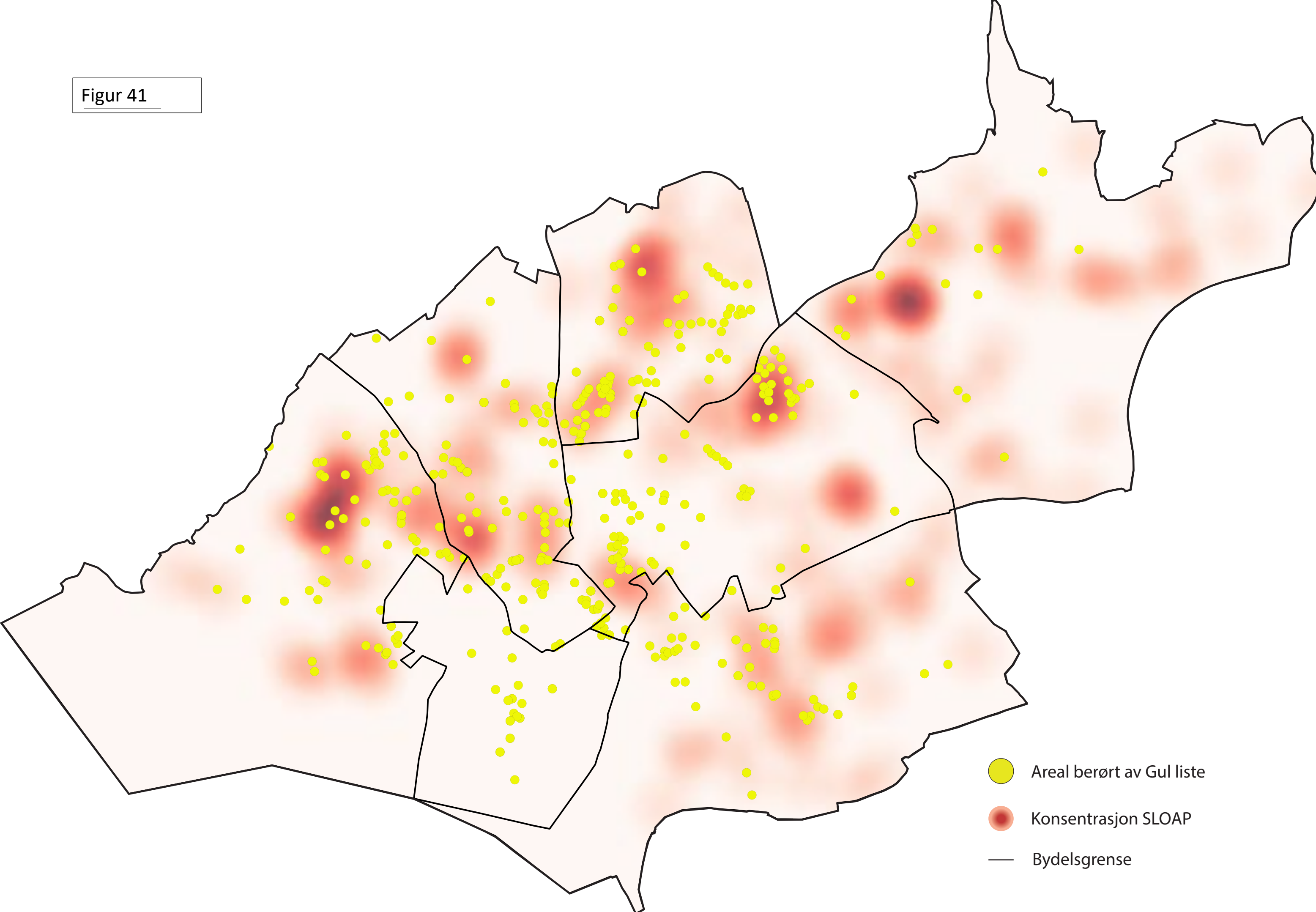
Figur 39



Figur 40

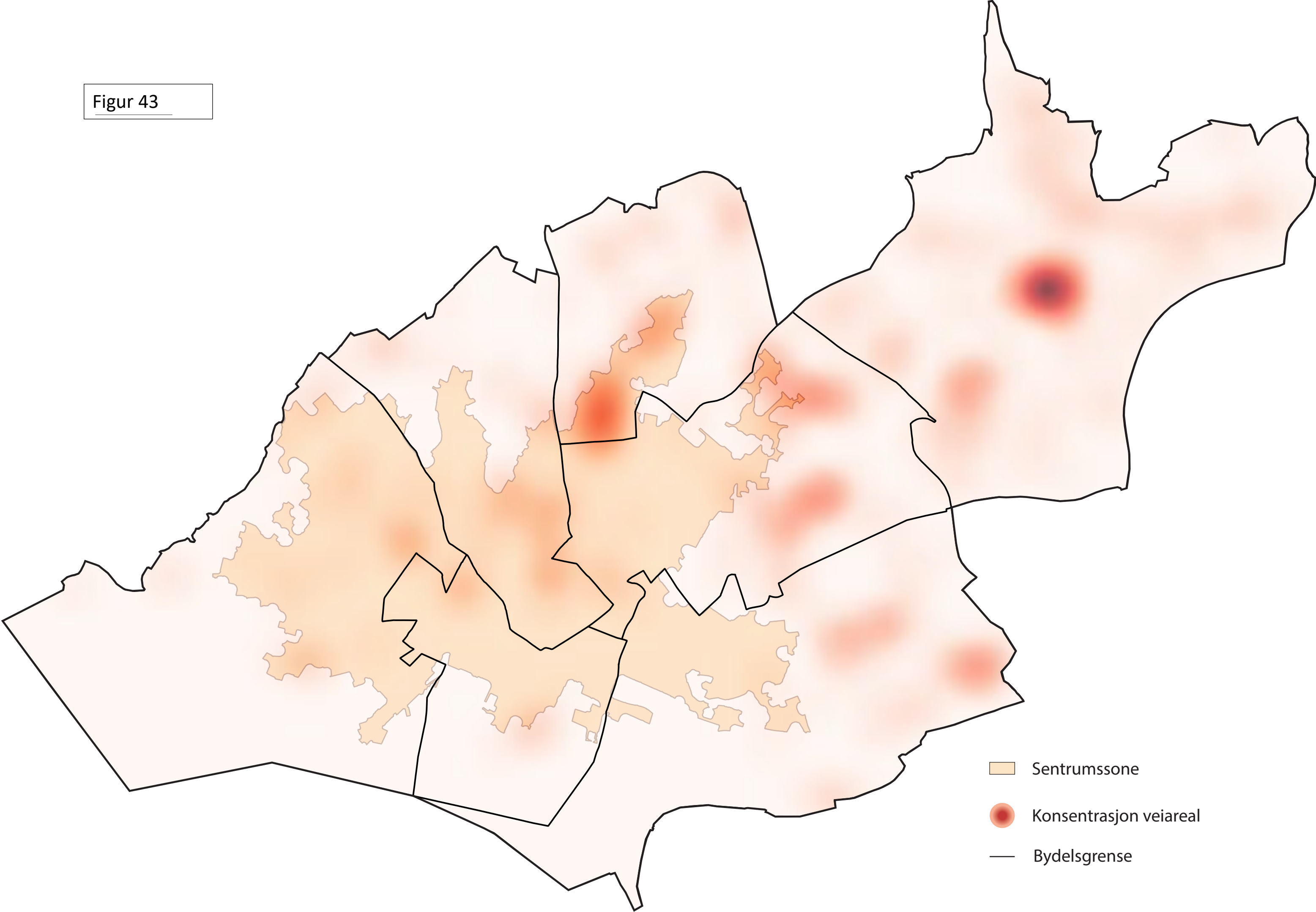


Figur 41

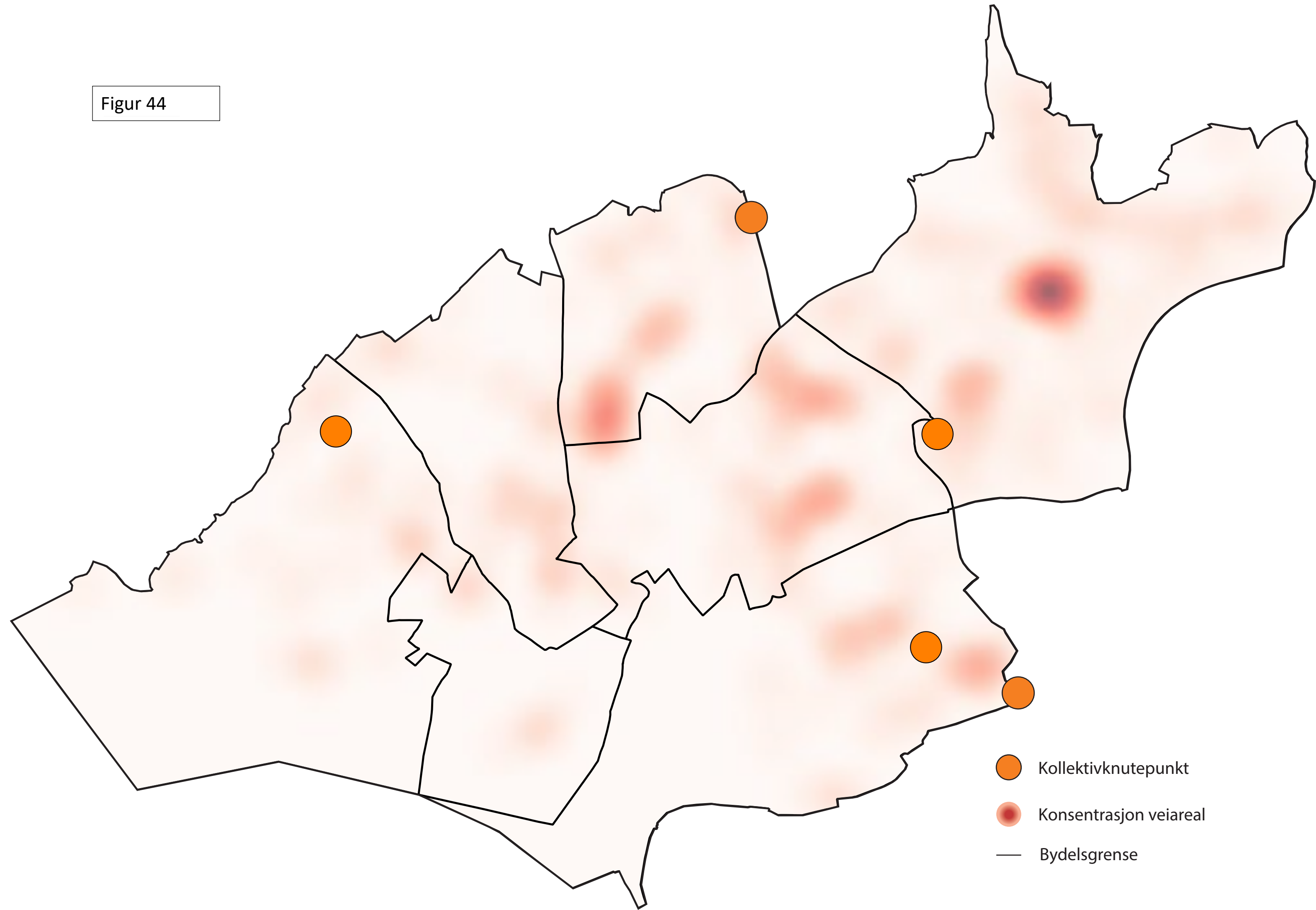


- Areal berørt av Gul liste
- Konsentrasjon SLOAP
- Bydelsgrense

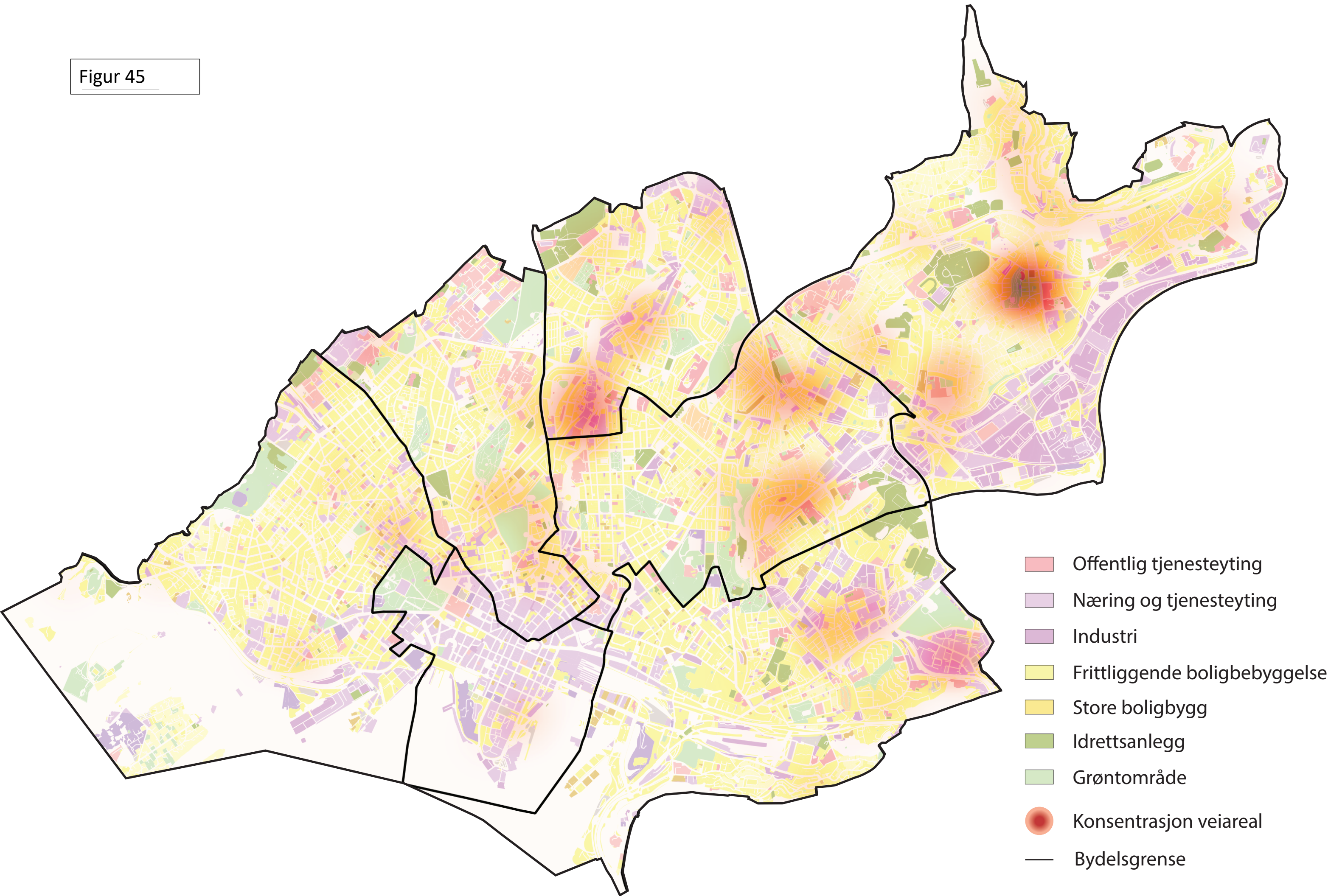
Figur 43



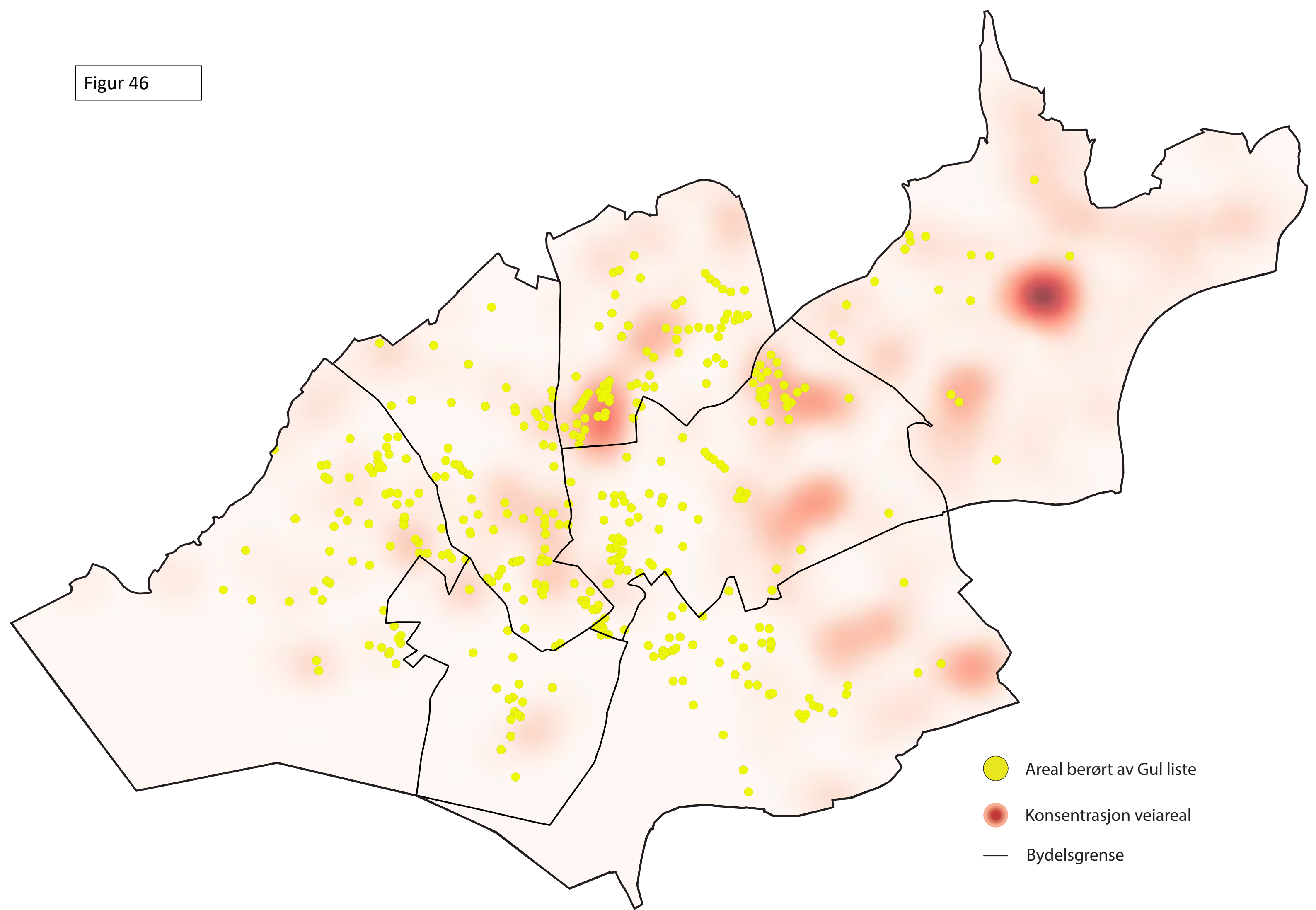
Figur 44



Figur 45

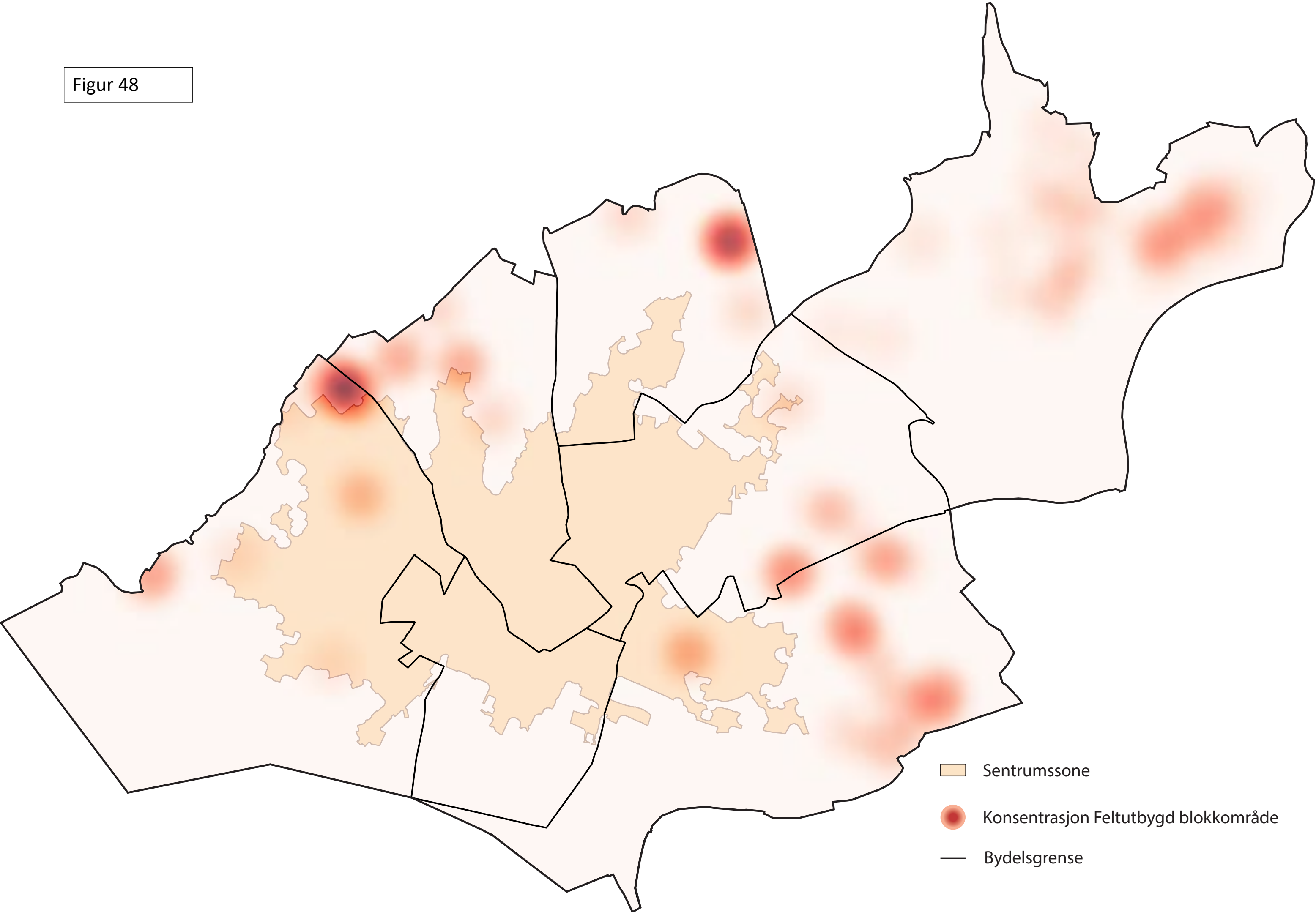


Figur 46

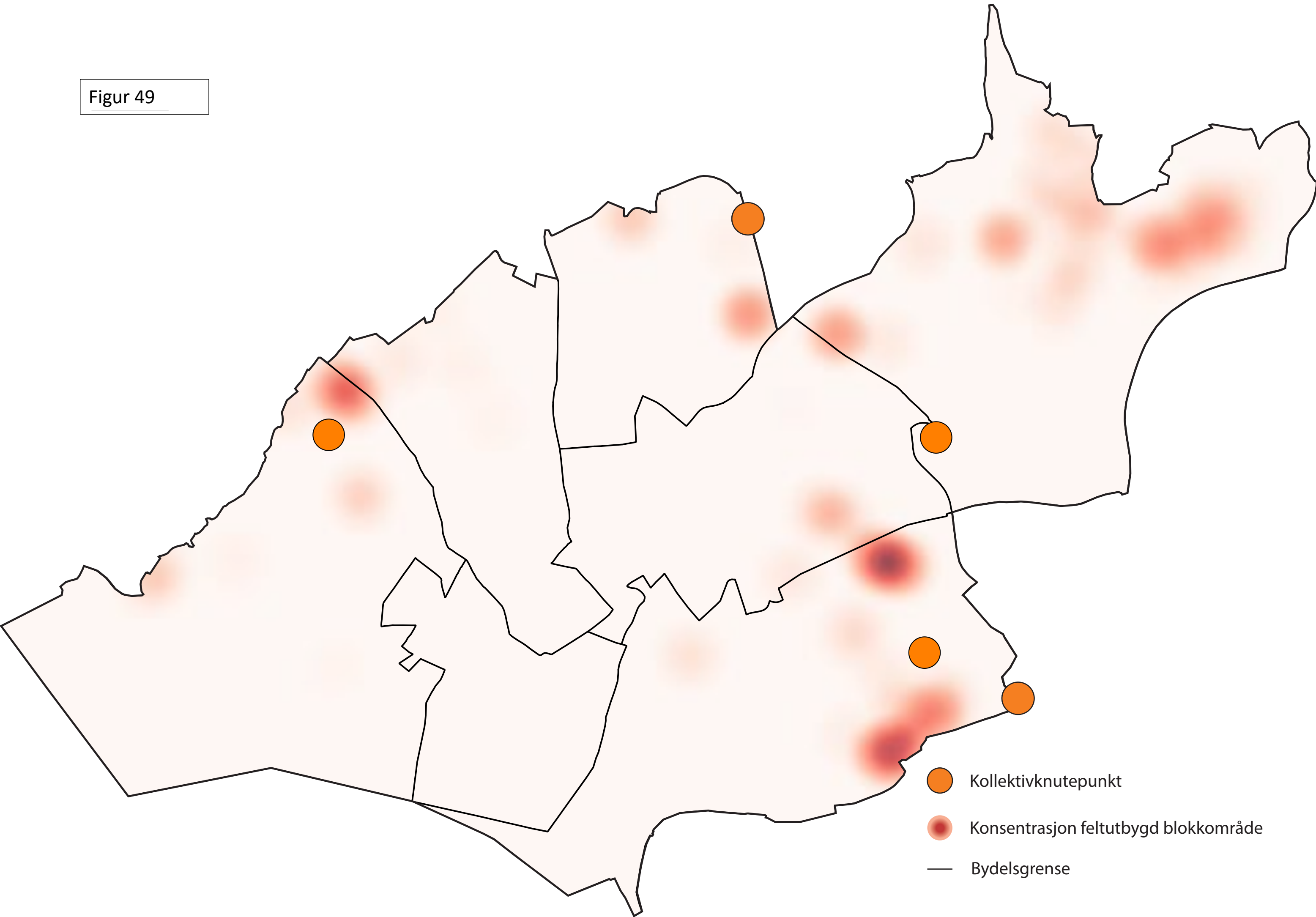


- Areal berørt av Gul liste
- Konsentrasjon veiareal
- Bydelsgrense

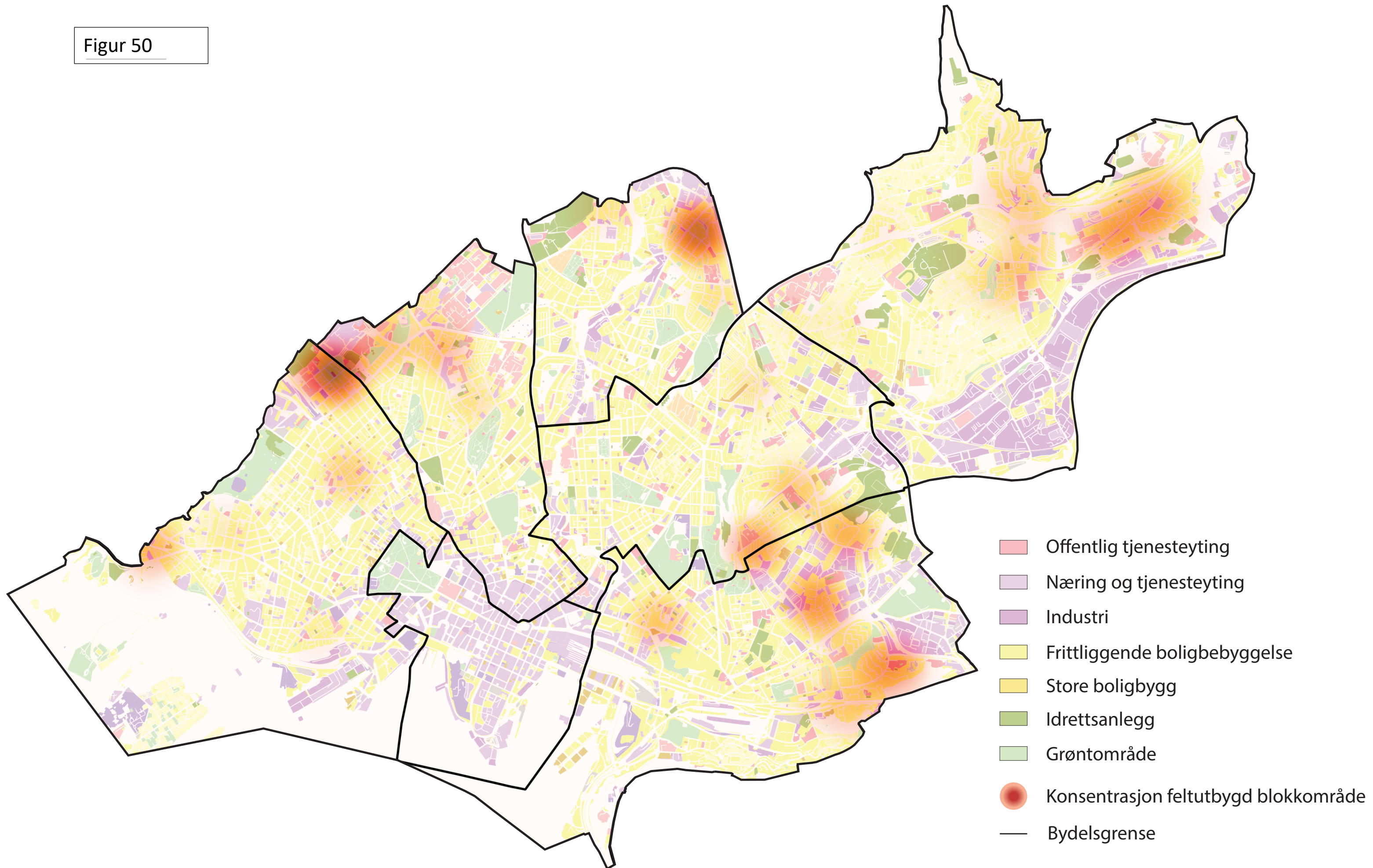
Figur 48



Figur 49



Figur 50



Figur 51

