


# Defragmenting resource management on the Southeast Arm of Lake Malawi: Case of Fisheries

Maxon Ngochera, Steve Donda, Mafaniso Hara and Erling Berge



Norwegian University of Life Sciences  
Centre for Land Tenure Studies

Centre for Land Tenure Studies Working Paper 12/17

# Defragmenting resource management on the Southeast Arm of Lake Malawi: Case of Fisheries

Maxon Ngochera<sup>1</sup>, Steve Donda<sup>2</sup>, Mafaniso Hara<sup>3\*</sup> and Erling Berge<sup>4</sup>

<sup>1</sup> Senga Bay Fisheries Research Center, P.O. Box 316, Salima

<sup>2</sup> Fisheries Department, P.O. Box 593, Lilongwe

<sup>3\*</sup> Institute for poverty, Land and Agrarian Studies (PLAAS), School of Government, Faculty of Economic and Management Science, University of Western Cape, Private Bag X17, Bellville 7535, South Africa: Email: [mhara@plaas.org.za](mailto:mhara@plaas.org.za)

<sup>4</sup> Faculty of Landscape and Society, Department of Law and Property, Norwegian University of Life Sciences. Email: [erling.berge@erlingberge.no](mailto:erling.berge@erlingberge.no)

## **Abstract**

*The Southeast Arm of Lake Malawi catchment has a wide range of natural resources that require prudent management for sustainability and maximisation of benefits. The current management practice is government sector based, with individual Departments and Ministries using their own policies, legislations and management approaches, yet dealing with the same composite resource and user communities. This has resulted in fragmentation of management leading to the lack of alignment between formal and informal institutions, and competition for power and authority for management. Fragmentation is also leading to loss of resource rent. This paper analyses how and why management is fragmented in the Southeast Arm of Lake Malawi catchment and suggests how management could be defragmented, with special interest on fisheries. Activities with high negative impacts on fisheries include: overfishing; soil erosion resulting in siltation and turbidity of the lake; chemical and organic pollution; loss of access to land and beaches; and habitat loss. There is need for a better and more holistic understanding of how human activities represent both livelihood benefits and a threat to sustainability of natural resources in order to find ways for balancing these two aspects. We suggest that to increase the efficacy of management of Lake Malawi's Southeast Arm will require 'defragmented decentralization', an approach whereby devolution of authority and responsibility are ceded to the district and local levels, respectively.*

**Keywords:** Management, institutions, fragmentation, defragmented decentralisation, devolution, Lake Malawi.

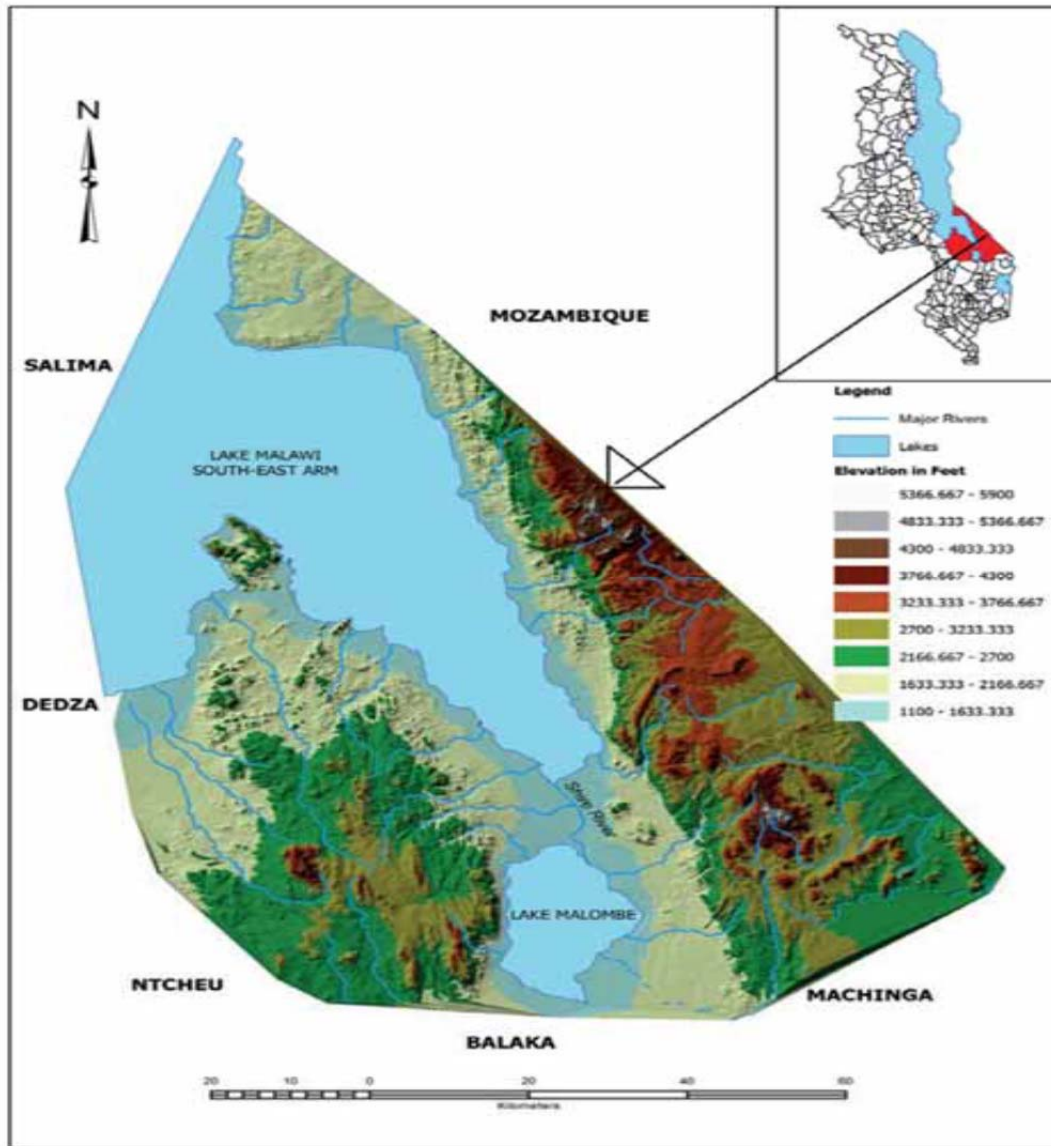
**JEL codes:** Q28; H11; H70; P48

## Introduction

The utilisation of common-pool resources is drawing wide interest and debate because of the multiple uses by a broad range of stakeholders. Population growth, urbanisation, growing demands for food and natural resources, improvement in technology and changing life styles and living patterns continue to increase the impact by humans on natural resources. In many cases this has led to overexploitation of the natural resources. Overexploitation often creates divisions and conflicts among traditional user groups and other stakeholders (Ostrom 2007a). In some instances, people have been able to devise solutions to the problems of overexploitation (Agrawal 2001, Ostrom 2007a). When people are unable to find solutions it is usually because the problems cut across spatial and temporal scales, or involve issues of diverse cultural and legal systems with no intrinsic tradition of cooperative behaviour (Jamu et al. 2011). This article analyses the types of, and reasons for fragmentation of resource management. Fragmentation in commons management occurs at different levels, for example: technical expertise may be split among government management agencies, NGOs, and universities; resource management activities may occur across different geographical scales; natural resource authorities are found in different agencies, and may work across local, national, and international borders as well as across networks (e.g. those in fisheries interact and work with others in fisheries, those in forestry interact and work with other in forestry, etc.). The problems facing the Southeast Arm of Lake Malawi (see map 1) therefore cut across scales spatially, temporally and administratively (vertically and horizontally).<sup>1</sup> The Southeast Arm of Lake Malawi ecosystem is fragile and if not managed effectively could lead to loss of its many beneficial uses. The interaction and interconnectedness among the various resource components– i.e. land, beach, water, fish, wildlife, forests, and birds – are recognised. However, in most cases these resources are managed as individual sector entities. Management of natural resources in Malawi is fragmented vertically and horizontally. The former refers to fragmentation within a sector (e.g. at various administrative levels such as national, regional and district), while the latter refers to situations whereby communication between sectors (e.g. Departments of Fisheries and Forestry) is incongruent. Thus Ministries and Departments are administratively set up in hierarchical order (with national, regional and district offices) and also each Ministry or Department have their own specific mandates and agendas to guide them in managing specific resources based on their policies and legislation (Rogers, Nunan, and Fentie 2017, Hara 2008). But what happens in one sector is related to and has an impact on other sectors. For example, the clearing of forests for agricultural activities and use of wood for fuel and fish processing etc. are of concern to forestry authorities. In addition, deforestation, for whatever purpose, results in erosion and siltation in the lake affecting fish productivity.

---

<sup>1</sup> On the problem of scale in the management of environmental resources see, Holling (1995), Lemos and Agrawal (2006), Cash et al. (2006), Berkes (2007).



**Map 1.** Relative of topography and drainage pattern of the Southeast Arm of Lake Malawi Catchment (source: Department of Surveys, GoM, 2013)

Malawi's National Environmental Action Plan (GoM 1994) was developed to harmonise the interests and management agendas of the various stakeholders. The Plan promotes the sustainability and the health of the environment in Malawi, and considers the numerous challenges that exist between the objectives of economic growth and environmental conservation. Despite the action plan, management of resources in Malawi continues to be fragmented. There is a lack of coordination in planning and management and a disjuncture among and within policies and the various pieces of legislation. In most instances, there is also lack of capacity to implement existing policies. For example, in the fisheries sector, the implementation of co-management regimes was assumed to benefit the resources and their users, but recent empirical studies (Weyl 2008, Béné et al. 2009, Njaya, Donda, and Béné 2011, Hara, Donda, and Njaya 2002) have highlighted the potential problems that may arise from such natural resource governance reforms due to lack of capacity and resources. Their analysis of fisheries sector co-management arrangements in Malawi also shows that problems

arise particularly around power distribution, i.e. determining who is responsible for what among the various role players in co-management arrangements, as played out in Beach Village Committees. Specifically, the roles of the key partners such as fishers, traditional leaders and the Department of Fisheries are imprecise or conflicting. Despite enabling policies and legislation on devolution of authority and decentralisation, the norms of centralised management remain deeply ingrained in most officials in Government Departments (Chinsinga 2005). Others suggest that policy makers should adopt integrated management planning that considers the diverse interests in the natural resources, as well as the ecological, socio-economic and external factors threatening sustainability of ecosystems and livelihoods of dependent communities (Jamu et al. 2011). This article analyses the types of, and reasons for fragmentation of resource management of complex socio-ecological systems and proposes solutions for defragmenting resource management in Malawi using the Southeast Arm of Lake Malawi as a case study. The study was one of several undertaken in different countries in Southern Africa as part of the 'Defragmenting Resource Management in Africa (DARMA)' project whose objective was to build networks and research frameworks for integrated resources management.

## **Methodologies**

Four approaches were used to analyse the Southeast Arm of Lake Malawi as a Social-Ecological System<sup>2</sup>: issue identification and analysis by a network of cross-disciplinary scientists, literature reviews by the fore-mentioned scientists, key informant interviews and Action Research<sup>3</sup>. Firstly, we identified and organized a core group of cross-disciplinary and subject matter specialists from various scientific and work disciplines familiar with, working on, and knowledgeable about the Southeast Arm of Lake Malawi as a composite multiple-use common. Seven key specialists were identified as follows: 3 from the University of Malawi specializing in Ecology, Forestry and Socio-economics; 3 from the Department of Fisheries (one fisheries economist, one fisheries biologist and one limnologist); one from the Department of Land Resources, an Agriculturist, from the Ministry of Agriculture and Food Security. These scientists identified and analyzed key issues and interactions underlying the utilization of the Southeast Arm of Lake Malawi as a Social-Ecological System through a series of scientific meetings and workshops. Literature reviews based on scientific (both natural and social) and grey literature currently available were undertaken to address cross-sectoral interactions by this same core group of scientists. Critical areas identified as relevant for review of the Southeast Arm of Lake Malawi were: Historical settlement patterns and conflicts; the ecology, the limnology, pollution, siltation, and habitat changes; the fishing, management, and related conflicts; forestry management in the catchment area; the economy of and livelihoods of the inhabitants; and the institutional structures for governance<sup>4</sup>. The reviews were then presented to key stakeholder groups utilizing the Southeast Arm of Lake Malawi to provide opportunity for comment and inputs and also identify the issues for Action Research. The stakeholder groups comprised of members of the District Assembly, District Departmental and Ministerial officials, NGOs working in the natural resource sector, and owners of resort establishments. Action Research was then undertaken with Beach Village Committees and selected representatives of communities on the Southeast Arm of Lake Malawi (at Makawa, Mpondas, Namalaka and Makanjira) to analyze the interactions and the impacts of these at this level, which is the level where they are felt most. Engagement with

---

<sup>2</sup> Social-Ecological System is used in the same sense as in Ostrom, Janssen, and Anderies (2007).

<sup>3</sup> A reflective and flexible approach to progressive problem solving that is led by facilitators in order to improve the way issues are addressed or problems solved.

<sup>4</sup> These reviews have been reported in Donda et al. (2014).

communities was also important for the identification of the conflicts that arise in the utilization of the Southeast Arm of Lake Malawi as a multi-use composite common and also to stimulate thinking about corrective actions by the resource users. The results from this study are therefore based on management issues identification, literature reviews of available knowledge and information, interviews, and action research.

## Results

The critical ecosystem interactions associated with the Southeast Arm of Lake Malawi were identified as cutting across seven key resource groups: fish, water, forest cover, land (upland), birds, beaches and wildlife. Table 1 (see Donda et al. (2014)) shows where there are sectoral interactions of activities that need management integration according to stakeholders' opinions indicated by an 'X'. The intensity of the interactions is indicated by the number of 'Xs'. According to the respondents, fishing, tourism, forestry, and agriculture activities interact with fisheries. Also, the lake's water (level and quality) is important for fisheries, tourism and irrigation. Regarding the need for management action, it was agreed that those activities with high effects (xxx) need immediate action; those activities with moderate effects (xx) need to be monitored; activities with low effect (x) need only to be noted at present. For the purposes of the present discussion, activities with high effects on fisheries were chosen for critical analysis. The rest of this paper thus focuses on interactions between fish as a common pool resource and the key commons utilisation activities in the lake that were judged to have high impacts on fisheries.

**Table 1**

Level of interactions between resources and activities on the Southeast Arm of Lake Malawi

<b>Resource / Activity</b>	<i>Fishing</i>	<i>Deforestation</i>	<i>Agriculture</i>	<i>Tourism</i>	<i>Water quality</i>
Fish	xxx	xxx	xxx	xxx	xxx
Water level	x	xx	xx	x	x
Forest	xx	xxx	xxx	x	x
Land	x	xxx	xxx	x	x
Beach	xx	x	x	xxx	x
Birds	x	xx	xx	x	x
Wildlife	x	xxx	xxx	x	x
Source: Donda et al. (2014, 151)					
Key: x = Low; xx = Moderate; xxx = High					

### *Activities that interact with and have high effects on fisheries*

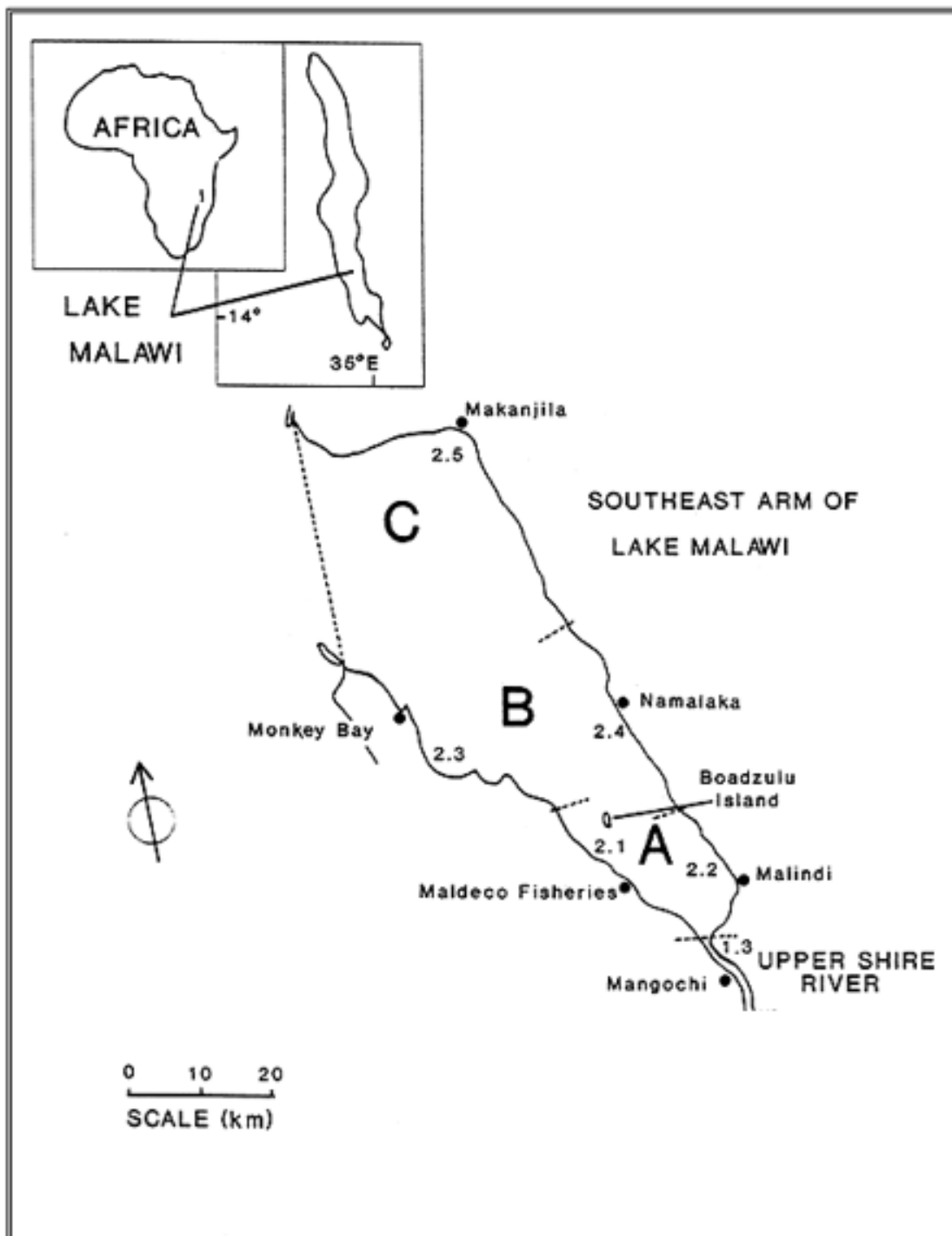
#### *Fishing*

According to fishers, managers and other stakeholders, fishing activities have had the biggest impact on fish populations in the Southeast Arm of Lake Malawi. Being the most productive area of Lake Malawi, the Southeast Arm attracts very high fishing effort, including commercial trawling (in fact the southern tip of the Southeast Arm of Lake Malawi south of Boadzulu Island (Area A), (see map 2) has been permanently closed to pair trawling since

November 2004, while artisanal fisheries are closed for beach seining between 1<sup>st</sup> November and 31<sup>st</sup> December in order to alleviate overfishing and allow for recovery of the fishery (Turner, Tweddle, and Makwinja 1995, Turner 1995, Banda, Tomasson, and Tweddle 1996). Given that small-scale fisheries are managed as open access and commercial trawling is managed only on the basis of limits on number of units that are allowed in Area B (the area north of Boadzulu Island) (see map 2) without limitations on output, this uncontrolled increase in fishing effort has had a great impact on fish resources. The decline of the Chambo, the most valuable species, to levels less than 10% of its production at the height of its productivity in the 1980s (Donda and Hara 2014, Hara 2006) is evidence of this heavy exploitation of the area. The macro-economic policy that has always considered fisheries as a business sector and a source of livelihoods and subsistence that should be left open to entry for anyone with capital is thus seemingly at cross purposes with fisheries management policy that aims to achieve sustainable exploitation through Maximum Sustainable Yield management strategy as stated in the National Fisheries and Aquaculture Policy (GoM 2001). Although the intent of the Department of Fisheries in implementing the Lake Malawi Artisanal Fisheries Development Project was to increase fisheries production through the exploitation of offshore fisheries (estimated at 34,000 tons yr<sup>-1</sup>, (Thompson and Allison 1997), the project, unintentionally increased levels of fishing effort in the Southeast Arm as some of the beneficiaries are still operating in this area rather than moving to the northern district areas of the Lake. The policy should have reduced fishing effort in this area by implementing a strong monitoring control and surveillance system. The use of output regulations (quotas) in the commercial sector and also rights-based fishing in the small-scale fisheries may be the most preferable option in the future to avert the decline of fish species and promote the recovery of the Chambo (Hara and Njaya 2016). The fact that the Department of Fisheries cannot even enforce existing regulations due to inadequate resources and the structural organisation of the small-scale sector makes rights-based fishing and user involvement in management even more pertinent.

### ***Deforestation***

The magnitude of forests within the Southeast Arm of Lake Malawi catchment is declining (Kamoto 2014). According to Government of Malawi (GoM 2006) influx of Mozambican refugees into Malawi between 1986 and 1993 resulted in over-exploitation of forests at the behest of human settlements. This is more pronounced especially on the Southeast Arm of Lake Malawi's east bank catchment (Makanjira and Namwera area) since this area borders Mozambique. Government's recent initiative known as 'kudzigulira malo' whereby people relocated to Mangochi from the southern districts, such as Thyolo, Mulanje and Chiradzulu, is also contributing to the depletion of forests as immigrants open new farm lands and construct dwellings. Thus refugees from Mozambique and internal migration from other districts have contributed to deforestation both in the Government Forest Reserves and the Customary Land Forests (Kamoto 2014). The loss of forests and vegetation cover is leaving most of the soil exposed to soil erosion. Potential effects of increased sediment loads on aquatic communities include increased water turbidity, which results in reduced light penetration and suppression of photosynthetic rates and reduced food availability (Rusuwa, Maruyama, and Yuma 2006, Ngochera 2014), effects on fish mate choice, reduction of habitat complexity, destruction of spawning grounds (Lévêque 1995), and a shift from displaying territorial and courting behaviours to foraging behaviours (Gray, Sabbah, and Hawryshyn 2011).



**Map 2.** The Southeast Arm of Lake Malawi showing demarcated fishing zones and main settlements. Modified from GOM/FAO/UNDP (1993)

### *Agriculture*

Human population growth, as well as increased rates of habitation and agriculture in the Southeast Arm of Lake Malawi catchment, has augmented the demand for land (Matiya and Donda 2014). The increase in tobacco estates, especially in the Namwera and Mankjira areas, has also increased the rate of deforestation through establishment of these estates and



also tobacco curing (Kamoto 2014). Vegetation along the shoreline, which offers several advantages to fish as breeding areas and spots of refuge for juvenile fish, have been and continue to be cleared, exposing young fish to predation. Removal of vegetation is reducing the catchment's filtering capacity for particulate matter and nutrients from agricultural runoff. Deforestation, biomass burning, destruction of wetlands in the catchments for agricultural purposes, and the cultivation of marginal areas such as steep slopes of hills, is resulting in massive quantities of sediment being eroded from clear-cut watersheds discharging into the rivers and eventually into the lake (Bootsma and Hecky 1993). This results in the blanketing of benthic algae and disruption of the feeding patterns of the specialised aufwuchs eaters i.e. the rock-dwelling *Mbuna* that have limited mobility and migration capacity and whose food web is based on benthic algae growing on rocks (Ribbink 1991). The government's Green Belt Initiative could be a source of new nutrient enrichment into the lake if not properly planned. Nutrients from fertilisers that will be used in the proposed farms around Mpondasi area (under the Green Belt Initiative) have the potential to enhance eutrophication of the Southeast Arm if buffer zones which filter particulates and retain dissolved nutrients are not constructed and maintained.

### ***Tourism:***

#### **a) *Beach***

Resort developments along the shores of the lake is increasingly reducing fishermen's access to many launching and landing sites especially on the south-western shores due to easy access to this area by tourists due to a good road network (compared to the eastern shore). While fishers use the beaches for launching, landing and marketing of their catches, cottage and hotel owners use the beaches for recreational purposes. These two uses of the beach are not usually compatible and in most cases fishers are not allowed to land their catches in front of the cottages and hotels. This is thus increasing competition and conflict of interests in the usage the shore areas and beaches on the western shores of the Southeast Arm of Lake Malawi. In most instances, hotels and private cottages fence off their areas and extend the fences right into the lake, which is illegal under existing law that requires fences to extend only up to 30 metres above the highest water mark<sup>5</sup>. Unfortunately, the Fisheries Department does not have control over these lakeshore developments since the allocation of land for these developments falls under the jurisdiction of the Physical Planning Department. In areas where beaches fall under customary land, chiefs and village headmen have been known to give away or sell land for development at the expense of their people. It is not clear as to whether even customary land should be under the jurisdiction of the Department of Physical Planning or the local (Mangochi District) council in terms of decisions regarding its allocation for economic development. This is sometimes done on the premise that such establishments and developments will create employment for the adjacent communities. At the minimum, government should have some advisory role with chiefs in such matters. Whether such trade-offs for jobs are worth the loss of easy access to the beaches for both fishing and domestic use is a matter for debate. In any case, there is never any real guarantee for jobs for the local communities that lose their land/beaches, let alone that the communities that are directly impacted upon will be prioritised in terms of employment by the establishments that have taken over their land.

---

<sup>5</sup>This regulation, mandated by the Town and Country Planning Act (GoM 1991), was put in place in order to allow the public and communities access to and use of beaches for fishing and domestic purposes. However, some cottage owners fence their plots to maintain privacy and for security purposes.

**b) *Waste disposal***

Another effect of tourism development is sewage and solid waste disposal. The Mangochi District Council does not have a sewage disposal system outside the town areas (Mangochi and Monkey) for solid waste disposal. Thus, holiday resorts have to construct their own sewage and solid waste disposal systems. It is a matter for concern that these might end up in the lake, posing health hazards to humans and pollution of the lake. Given that the Mangochi District Council or local government do not have the capacity or the systems for certifying and monitoring these sewage and waste disposal systems, this is a source of real concern as these developments continue to flourish without environmental impact assessments and monitoring controls.

**c) *Birds***

Boadzulu Island in the Southeast Arm of Lake Malawi is home to many types of birds, including the kingfisher, fish eagles and cormorants. While the main source of food for the birds is fish, the fish also benefit from bird droppings as a source of feed and nutrients for primary production. These birds are a tourist attraction for visitors who travel to the island. However, the use of speedboats within the area creates conflict with local fishers especially when boats damage fishing nets or when engine propellers are damaged while caught in fishing nets.

***Water Quality***

The availability of abundant and good quality water is essential for fisheries production. Water level fluctuations in Lake Malawi that might pose a threat to fisheries production are minor at the moment. The total volume of Lake Malawi is approximately 8,000 km<sup>3</sup>, while the amount of water leaving the lake through the Shire River and evaporation is less than 1% (Bootsma and Hecky 1993). However, climate change could affect this balance. The quality of water in Lake Malawi is still in relatively good condition, although effects from sedimentation/siltation and nutrient enrichment from farmlands could alter the current status. Pollution of water can result from several factors, including mining, through both the introduction of chemicals as well as through increased loading of suspended solids. The newly established cement manufacturing company (Njereza Cement Company) at Makawa could be a new source of pollution if the operations are not properly planned and monitored. Other factors include agricultural activities – through the introduction of pesticides and chemical fertilisers; tourism and domestic waste – organic pollution from sewage effluent (e.g. increased nutrient loading and faecal coliforms); urbanisation - sewage effluent and industrial effluent; and aquaculture – the introduction of intensive cage culture (especially from unconsumed fish feed). Other potential threats to water quality include: nutrient loading from inflowing rivers and atmospheric deposition.

**Discussion**

***Impacts of fragmented management***

Important aspects of fragmentation in the management of fisheries and other resources on the Southeast Arm of Lake Malawi relate to institutions and governance. Formal policies and legislation are not aligned. As noted above, tourism development is affecting access to the beaches for fishing and domestic uses by communities. Agricultural activities are having an impact on forest cover, soil erosion and siltation/turbidity of the lake. In addition, formal government policies and regulations are not necessarily in line with informal and customary

norms and practices. For example, traditional chiefs have powers over customary land, forests and fishing activities in their areas. While these powers are meant to be exercised in support of their people, some chiefs give away or sell land and beaches, limiting or even denying their people access to and use of such resources. With respect to the powers of traditional chiefs over natural resources, there is at times a grey area surrounding their powers and those of government (Donda and Hara 2014). This has become a real issue along the lake with regard to the use of customary land for developments such as holiday and private resorts. Where does the limit for chiefs to give or sell such land and beaches end and where does government's responsibility and role begin? This is also a concern with regard to public land along the lake.

The role of chiefs in co-management arrangements is unclear (Kamoto 2014, Hara et al. 2014). In most instances, there is competition for power between local chiefs and local organisations that are supposed to be vehicles for user participation in co-management of natural resources such as Beach Village Committees and Forestry Natural Resource Management Committees. The question has become whether these organisations should be independent of, or fall under, local chiefs. To the extent that they are considered separate power brokers, local chiefs see these structures as a threat to their authority and therefore would like to have control over their functioning. Meanwhile, local user representative management organisations regard themselves as being independent of the jurisdiction of local chiefs. This appears to be tacitly supported by government departments that are partners with the local committees in the co-management arrangements. Government departments view the need for strong independent committees as a prerequisite for devolution of management authority and responsibility to local committees. But if local committees are eventually to assume management responsibilities, it is likely that they will require the use of traditional authority powers for the application of sanctions at local level, unless they will be required to become honorary government entities and apply the formal regulations with sanctions being applied through magistrate courts (Hara et al. 2014, Hara, Donda, and Njaya 2002). This dilemma and competition for power between local management committees and their chiefs continues to hamper progress towards functional co-management. At the same time, it may be seen as the seed for a necessary division of legitimate power at the local level.

Weak institutional and legislative oversight is another factor resulting in fragmentation of management. Most departments and ministries are unable to enforce even existing regulations. For example, one of the reasons for over-exploitation of the Chambo fishery (Donda and Hara 2014) and the continuing devastation of both customary and public forests (Kamoto 2014) is the lack of resources for enforcing regulations in the responsible departments. This is one of the reasons for the move to devolve authority and responsibility to local communities through co-management and user participation. The thinking is that by making user communities partners in the management of resources that they depend on for livelihoods, better management outcomes will be achieved.

### *Administrative decentralization*

To defragment management and shift towards more coherent, sustainable resource utilisation, a number of reforms need to be undertaken. There is a need to implement administrative decentralisation whole-heartedly rather than in the current piecemeal fashion. The proposed decentralisation policy and legislation (GoM 1998c, 1998a) were based on principles of bottom-up planning whereby communities decide and prioritise issues and aspects of development in their areas. Regarding resource management, each district is supposed to

have the capacity to develop and pass locally relevant and applicable regulatory by-laws for its district and specific local areas provided that these are aligned to national legislation (GoM 2004, 1996). In this context, the revised Fisheries Act provides authority for the formulation and passing of by-laws to District Assemblies, in line with (but not in conflict with) the main Fisheries Act (GoM 1997a). Such local and then district-level planning would also recognize a district's strengths and opportunities while mitigating threats and weaknesses. Budget allocation decisions for both development and management of natural resources would also be implemented at the district level. Other positive aspects regarding decentralisation include coordination of development by the District Commissioner and coordination of environmental management by the District Environmental Officer (Hara 2008). Each district could develop locally based reward and sanction systems combining both formal and informal systems (based on the powers of traditional authorities) for resource management as part of the capacity to develop and pass by-laws. However, local elections have been held only once since decentralization policy and legislations were passed in 1998 (GoM 1998c, Tambulasi 2011, GoM 1998a). Resistance by government departments to giving up authority and responsibility to District Assemblies is one of the main reasons for the slow implementation of decentralization (Hara 2008). But it should also be noted that there may be valid reasons for some caution regarding decentralisation. Local "elite capture" may for example threaten to negate the intended positive benefits. Thus, a facile explanation often heard for the lack of government action in general is 'lack of political will'. The same explanation has also been heard about lack of decentralisation. But this explanation fails to ask why there is a lack of 'political will'. In democratic states one often sees that political will comes with political and administrative ability to act. Maybe the context, including both culture and formal institutions, is not yet ready? More generally it has been found that consequences for the power base of the currently ruling factions will determine political will. There is no "will to act" in ways that will diminish the resources and incomes of the ruling groups even if the welfare of the public is sacrificed. This leads for example to persistent paths of economic under-achievement (North 1990, 2005, 1994, Acemoglu and Robinson 2012).

### ***Devolution of authority and responsibility: design principles***

There is an important distinction between decentralisation and devolution of authority. The former refers to the delegation of authority and responsibility from higher levels to lower levels of government while the latter refers to relinquishing power (authority and responsibility) from government to locally elected assemblies or users (Carlsson and Sandström 2008, Hara 2008, Adam and Kriesi 2007). Generally, governments can tolerate delegation, but will often fight against any proposal for devolution of power since the former relates to maintaining power within government, albeit at lower level, while the latter represents transfer of power from government to non-government entities. The design principles for well-functioning resource governance institutions (Ostrom 1990, 2005b) suggest strongly that granting local bodies the power and right to change operational and collective choice rules at the community level ( i.e. real devolution – principle 7) may be a minimum condition for successful co-management or user-management of natural resources. In thinking about the problems that need immediate attention (xxx- High effects problems) we should be guided by these design principles. Adherence to the principles is not an all or nothing choice, but a question of degree. The basic rule: 'There are no panaceas for successful resource management' (Ostrom, Janssen, and Anderies 2007) must be kept in mind. In addition, Cleaver (2002, 2012)'s arguments about the need for 'institutional

bricolage'<sup>6</sup> would need to be considered seriously when formulating institutions for collective action on the Southeast Arm of Lake Malawi given the diversity of users and uses, values, culture, and traditions attached to the resources. Arguments for decentralisation and devolution are often strong, but these approaches are no panacea either. There are tasks and functional requirements that only a central coordinator may perform. This is recognised by the ideas developed in the theories of co-management and adaptive co-management (Carlsson and Berkes 2005, Berkes 2009, Bown, Gray, and Stead 2013). The “fact is that co-management and adaptive co-management are laudable objectives, but very difficult to implement in practice” (Bown, Gray, and Stead 2013). Reformers would do well to remember that “rules are not self-formulating, self-determining, or self-enforcing” (page 312 in Ostrom (1980, 312)). People are doing all these tasks and carry along their personal biases in doing so. In a process of designing institutions one needs to be aware that the process of developing the rules is as important for the result as the rules themselves. The exact same rules will work as intended in one instance where the users of the rules have participated in their development and will be quite ineffective in another where the rules have been promulgated top-down. The phenomenon has been labelled the ‘crowding out’ effect (Cardenas, Stranlund, and Willis 2000, Ostrom 2005a). Legitimacy of rules and moral commitment to following them are very important for the resulting exploitation of the resource. The problems experienced in institutionalising functional co-management arrangements in Lake Malawi and the Upper Shire River can be mainly attributed to a top-down approach in the introduction, facilitation, and implementation by government (Njaya, Donda, and Béné 2011, Hara, Donda, and Njaya 2002, Hara 2001). These lessons will need to be borne in mind when coming up with workable collective action arrangements on the Southeast Arm of Lake Malawi. Ostrom (2007b) advocate a diagnostic approach in selecting appropriate starting points for reforms of institutions for resource management. This is what we have attempted here in surveying the Social-Ecological System of the Southeast Arm of Lake Malawi and focusing on the problems that need immediate attention. Empirically, the closer a system comes to following ideal design principles the more long-term sustainability can be observed until some external force (e.g. new markets; new technology; climate change, etc.) creates a new dynamic. Then a new cycle of adaptation of the internal institutional structure follows or emerges. What we need to think about is how to speed up the cycle of adaptation based on knowledge of external forces, which local users seldom know much about (Berkes 2009). This might, for example, include long-term shifts in relative prices on the market for food, large-scale relocations of populations or changes in the ecological conditions, etc. Thus the introduction of improved technologies such as nylon nets, motorised boats and improved linkages to expanding urban markets from the 1970s onwards resulted in increased commodification of fisheries, without the requisite institutional arrangements for controlling and dealing with increasing fishing effort on a finite resource (Hara and Jul-Larsen 2003, Hara 2001).

The effective use of scientific knowledge (both natural and social) will in the long run depend heavily on the trustworthiness the scientists involved. If they are suspected of providing selective information or bias in favour of some definable sections of stakeholders, their advice will be of no actionable value to local decision makers regardless of the accuracy of

---

<sup>6</sup> Cleaver (2002) uses the term ‘bricolage’ to refer to “how mechanisms for resource management and collective action are borrowed or constructed from existing institutions, styles of thinking and sanctioned social relationships” (p16). Also, this concept argues that existing arrangements are usually adapted for multiple purposes, are embedded in networks of social relations, norms and practices, and in which maintaining social consensus and solidarity may be equally important as optimum resource management outcomes (p17).

their information. Concerns by fishers on the Southeast Arm of Lake Malawi regarding loss of access to beaches, equitable application of the closed season between them and commercial trawlers, destruction of their gears by trawlers or sport speed boats, and increased threats to loss of offshore fishing area as a result of introduction of cage culture practices need to be taken very seriously by scientists trying to assess their impact. There is need to develop a mechanism that translates science into useful information that will eventually enhance and support conservation by and for the people. Community awareness and educational programmes should link researchers and stakeholders, so that research findings are explained, presented and shared with the users.

The problem of institutional design for the exploitation of the Southeast Arm of Lake Malawi as a Social-Ecological System is complex given the multiplicity of users and uses. The practical approach must be to acknowledge this complexity even as one uses the simplified models presented by Donda et al. (2014). There is need to list and describe relevant variables for understanding the resource system (RS), the resource units (RU), the governance system (GS), and the users of these systems (U) (Poteete, Janssen, and Ostrom 2010, Ostrom 2007b) in order to decompose (Wilson 2002, Ahl and Allen 1996, Allen and Hoekstra 1992, Koestler 1973) these for analysis. Even more importantly, we need to be specific about related ecosystems and social, political, and economic settings. To be realistic about what can be achieved we need to understand environmental parameters, including the power dynamics of established bureaucracies, opportunity structures created by existing markets and possible changes in market access, availability of new technology, and the presence of opportunistic strategies among all classes of stakeholders. The dynamics created by these parameters can be met and neutralised or enhanced by appropriately designed institutions. An important part of any effective institution is monitoring and enforcement, but proposals for reform should include options for self-monitoring, giving local stakeholders both authority to act and sufficient information to understand when self-serving actors stray from the goals agreed upon. In practice this means a high degree of open access to information of all kinds. The studies so far undertaken on Lake Malawi fisheries raise one core problem – the inequality between an efficient fishing effort depending on motor boats and modern equipment and traditional fishing methods. One way to address this could be to develop quotas for each boat with a motor, and to register and monitor such boats (Hara and Njaya 2016). Thus, a low-cost way of achieving this would be to enlist small-scale fishers in monitoring and possibly some low-level sanctioning. However, this requires that the fisher community has participated in the design of the rules, including the quotas, and accept them as a reasonable way of securing fish for all. It also assumes that the motor boat community does not have sufficient lobbying power in Parliament to block the legislation.

### **Concluding recommendations**

The findings of this study indicate that decentralisation of authority and responsibility to the community level could help defragment management of natural resources in the Southeast Arm of Lake Malawi, especially if this is based on a process of delegation of authority and responsibility to district level, and then devolution of authority and responsibility to community level. The fact that all the government sectoral extension agents working at grassroots level (who are controlled at district level) target the same communities strengthens the argument that such an approach would be the best way to proceed. This would require bottom-up and transparent planning and coordination at community level by the extension agents and their controlling officers at district level. Fragmented decentralisation, whereby

management is decentralised but fragmented, is the situation currently existing on the Southeast Arm of Lake Malawi, largely due to a lack of functional presence on the ground of most government line agencies mainly because of budgetary constraints. Based on our findings, the ideal mode of management to ensure sustainable utilisation of the Southeast Arm of Lake Malawi as a composite natural resource complex is ‘defragmented decentralisation’ based on the relevant aspects of ‘design principles’ (Ostrom 1990, 2005b) and ‘institutional bricolage’ (Cleaver 2002). This could be achieved through a working and empowered District Assembly based on the proposed principles of administrative decentralisation and devolution of power to empowered Beach Village Committees designed appropriately for the area and embedded within the social, cultural and economic ethos and practices of user communities. In the proposed administrative decentralisation, once implemented and working, the District Assembly would be able to formulate and pass by-laws appropriate for the Southeast Arm of Lake Malawi.

As demonstrated in this paper, numerous issues need to be addressed for sustainable utilisation of natural resources to take place, including obtaining accurate valuation of the natural resources. For example, although the importance of fisheries to the economy, livelihoods, ecology, and culture of the Southeast Arm of Lake Malawi is widely recognised, there is still inadequate understanding of its actual estimable value, particularly in communities where fishing is the main mode and source of meaningful livelihoods (Hara and Njaya 2016). There is therefore a need to place some tangible value on the resources in the Southeast Arm of Lake Malawi to raise the profile of various resource sectors in the area. Particular attention should be provided to the following: (a) determining the quantity and value of natural resources such as biomass of fisheries; (b) livelihoods benefit analysis; (c) social and cultural benefits; and (d) understanding of the extent of poverty and how it impacts or could impact on possibilities of reduced consumption of natural resources in the area. In this context, there is need for a better and more holistic understanding of how human activities represent both a benefit and a threat to livelihoods, and concurrently the ecosystem of the Southeast Arm of Lake Malawi as a Social-Ecological System.

## **Acknowledgements**

This study was made possible through the European Union funding (project AFS/2009/219017) through the African Caribbean and Pacific Science and Technology Programme (Europe Aid/127860/D/ACT/ACP). The contents of this article are solely the responsibility of the authors and do not reflect the views of the European Union. We thank all stakeholders and participants who generously donated their time to the study.

## References

- Acemoglu, Daron, and James A. Robinson. 2012. *Why nations fail: the origins of power, prosperity, and poverty*. London: Profile Books.
- Adam, Silke, and Hanspeter Kriesi. 2007. "The Network Approach." In *Theories of the policy process. Second Edition*, edited by Paul A. Sabatier, 129-154. Boulder, CO: Westview Press.
- Agrawal, Arun. 2001. "Common Property Institutions and Sustainable Governance of Resources." *World Development* 29 (10):1649-1672.
- Ahl, V., and T.F.H. Allen. 1996. *Hierarchy Theory: A Vision, Vocabulary, and Epistemology*. New York: Columbia University Press.
- Allen, Timothy FH, and Thomas W Hoekstra. 1992. *Toward a unified ecology*. New York: Columbia University Press.
- Banda, M.C, T Tomasson, and D. Tweddle. 1996. "Assessment of the deep-water trawl fisheries of the south east arm of Lake Malawi using exploratory surveys and commercial data." In *Stock Assessment in Inland Fisheries*, edited by I.G Cowx, 53-75. Oxford: Fishing News Books.
- Béné, Christophe, Emma Belal, Malloum Ousman Baba, Solomon Ovie, Aminu Raji, Isaac Malasha, Friday Njaya, Mamane Na Andi, Aaron Russell, and Arthur Neiland. 2009. "Power Struggle, Dispute and Alliance Over Local Resources: Analyzing [ ]Democratic' Decentralization of Natural Resources through the Lenses of Africa Inland Fisheries." *World Development* 37 (12):1935-1950.
- Berkes, Fikret. 2007. "Community-based conservation in a globalized world." *Proceedings of the National Academy of Sciences* 104 (39):15188-15193. doi: 10.1073/pnas.0702098104.
- Berkes, Fikret. 2009. "Evolution of co-management: Role of knowledge generation, bridging organizations and social learning." *Journal of Environmental Management* 90 (5):1692-1702. doi: <http://dx.doi.org/10.1016/j.jenvman.2008.12.001>.
- Bootsma, Harvey A., and Robert E. Hecky. 1993. "Conservation of the African Great Lakes: A Limnological Perspective." *Conservation Biology* 7 (3):644-656. doi: 10.1046/j.1523-1739.1993.07030644.x.
- Bown, Natalie K., Tim S. Gray, and Selina M. Stead. 2013. "Co-management and adaptive co-management: Two modes of governance in a Honduran marine protected area." *Marine Policy* 39 (0):128-134. doi: <http://dx.doi.org/10.1016/j.marpol.2012.09.005>.
- Cardenas, Juan Camilo, John Stranlund, and Cleve Willis. 2000. "Local Environmental Control and Institutional Crowding-Out." *World Development* 28 (10):1719-1733. doi: 10.1016/s0305-750x(00)00055-3.
- Carlsson, Lars, and Fikret Berkes. 2005. "Co-management: concepts and methodological implications." *Journal of Environmental Management* 75 (1):65-76. doi: <http://dx.doi.org/10.1016/j.jenvman.2004.11.008>.
- Carlsson, Lars Gunnar, and Annica Charlotte Sandström. 2008. "Network Governance of the Commons." *International Journal of the Commons* 2 (1):33-54.
- Cash, David W., W. Neil Adger, Fikret Berkes, Po Garden, Louis Lebel, Per Olsson, Lowell Pritchard, and Oran Young. 2006. "Scale and Cross-Scale Dynamics: Governance and Information in a Multilevel World." *Ecology and Society* 11 (2).
- Chinsinga, Blessings. 2005. "District Assemblies in a fix: the perils of the politics of capacity in the political and administrative reforms in Malawi." *Development Southern Africa* 22 (4):529-548. doi: 10.1080/03768350500322891.
- Cleaver, Frances. 2002. "Reinventing Institutions: Bricolage and the Social Embeddedness of Natural Resource Management." *The European Journal of Development Research* 14 (2):11-30. doi: 10.1080/714000425.
- Cleaver, Frances. 2012. *Development through bricolage: rethinking institutions for natural resource management*. London: Routledge.
- Donda, Steve, and Mafaniso Hara. 2014. "Fisheries management and conflicts in the South East Arm of Lake Malawi." In *Fragmentation of Resource Management on the South East Arm of Lake Malawi. Dynamics around Fisheries*, edited by Steve Donda, Mafaniso Hara, Maxon Ngochera and Erling Berge, 63-91. Zürich: LIT Verlag.
- Donda, Steve, Mafaniso Hara, Maxon Ngochera, and Erling Berge, eds. 2014. *Fragmentation of Resource Management on the South East Arm of Lake Malawi. Dynamics around Fisheries*. Edited by Mafaniso Hara and Tobias Haller. 3 vols. Vol. 3, *Defragmenting African Resource Management*. Zürich: LIT Verlag.
- GoM. 1991. Town and Country Planning Act. Lilongwe: Government of Malawi.
- GoM. 1994. National Environmental Action Plan. Lilongwe: Government of Malawi, Environmental Affairs.
- GoM. 1996. Environmental Management Act. Lilongwe: Government of Malawi.
- GoM. 1997a. Fisheries conservation and management act. Lilongwe: Government of Malawi.
- GoM. 1998a. Local Government Act, 8 March 1999. Lilongwe: Government of Malawi.
- GoM. 1998c. Malawi National Decentralization Policy. Lilongwe: Government of Malawi, Decentralization Secretariat.
- GoM. 2001. National fisheries and aquaculture policy. Lilongwe: Government Printer.
- GoM. 2004. National Environmental Policy. Lilongwe: Ministry of Mines, Natural Resources and Environmental Affairs, Environmental Affairs Department/ Venus Printing Press.
- GoM. 2006. Mangochi District Socio-Economic Profile 2006. Mangochi: Mangochi District Assembly.
- GOM/FAO/UNDP. 1993. "Fisheries management in the south-east arm of Lake Malawi, the Upper Shire River and Lake Malombe, with particular reference to the fisheries on chambo (*Oreochromis* spp.)." *CIFA Technical Paper* 21:113p.
- Gray, Suzanne M., Shai Sabbah, and Craig W. Hawryshyn. 2011. "Experimentally increased turbidity causes behavioural shifts in Lake Malawi cichlids." *Ecology of Freshwater Fish* 20 (4):529-536. doi: 10.1111/j.1600-0633.2011.00501.x.



- Hara, Mafaniso. 2001. "Could Co-management Provide a Solution to the Problems of Artisanal Fisheries Management on the Southeast Arm of Lake Malawi?" PhD Thesis, University of the Western Cape.
- Hara, Mafaniso. 2006. "Restoring the Chambo in Southern Malawi: Learning from the Past or re-inventing the wheel?" *Aquatic Ecosystem Health & Management* 9 (4):419 - 432. doi: <http://dx.doi.org/10.1080/14634980601013335>.
- Hara, Mafaniso. 2008. "Dilemmas of Democratic Decentralisation in Mangochi District, Malawi: Interest and Mistrust in Fisheries Management." *Conservation and Society* 6 (1):74 - 86.
- Hara, Mafaniso, Steve Donda, Maxon Ngochera, and Erling Berge. 2014. "Fragmentation of natural resource management on the Southeast Arm of Lake Malawi and the Conceptual Framework." In *Fragmentation of Resource Management on the South East Arm of Lake Malawi*, edited by Mafaniso Hara, Steve Donda, Maxon Ngochera and Erling Berge, 1-15. Zürich: LIT Verlag.
- Hara, Mafaniso, Steve Donda, and Friday Njaya. 2002. "Lessons from Malawi's experience with fisheries co-management initiatives." In *Africa's Inland Fisheries: The Management Challenge*, edited by K. Geheb and M. T. Sarch, 31-48. Kampala: Fountain Publishers.
- Hara, Mafaniso, and Eyolf Jul-Larsen. 2003. "The "Lords" of Malombe; An Analysis of Fishery Development and Changes in Fishing Effort on Lake Malombe, Malawi." In *Management, co-management or no management? Major dilemmas in southern African freshwater fisheries. 2. Case studies*, edited by Eyolf Jul-Larsen, Jeppe Kolding, Ragnhild Overå, Jesper Raakjær Nielsen and P. A. van Zwieten, 179-200. Rome: FAO.
- Hara, Mafaniso, and Friday Njaya. 2016. "Between a rock and a hard place: The need for and challenges to implementation of Rights Based Fisheries Management in small-scale fisheries of southern Lake Malawi." *Fisheries Research* 174 (Supplement C):10-18. doi: <https://doi.org/10.1016/j.fishres.2015.08.005>.
- Holling, C. S. 1995. "Sustainability: The Cross-Scale Dimension." In *Defining and measuring sustainability: the biogeophysical foundations.*, edited by Mohan Munasinghe and Walter Shearer, 65-76. Washington, DC: Distributed for the United Nations University by The World Bank.
- Jamu, Daniel, Moses Banda, Friday Njaya, and Robert E. Hecky. 2011. "Challenges to sustainable management of the lakes of Malawi." *Journal of Great Lakes Research* 37, Supplement 1 (0):3-14. doi: <http://dx.doi.org/10.1016/j.jglr.2010.11.017>.
- Kamoto, Judith. 2014. "Forest management in Mangochi District, with emphasis on the South East Arm of Lake Malawi catchment." In *Fragmentation of Resource Management on the South East Arm of Lake Malawi. Dynamics around Fisheries*, edited by Steve Donda, Mafaniso Hara, Maxon Ngochera and Erling Berge, 92-117. Zürich: LIT Verlag.
- Koestler, A. 1973. "The Tree and the Candle." In *Unity Through Diversity: A Festschrift for Ludwig von Bertalanffy*, edited by W. Gray and N.D. Rizzo, 287-314. New York: Gordon & Breach Science Publishers Ltd.
- Lemos, Maria Carmen, and Arun Agrawal. 2006. "Environmental Governance." *Annual Review of Environment and Resources* 31 (1):297-325. doi: 10.1146/annurev.energy.31.042605.135621.
- Lévêque, Christian. 1995. "Role and consequences of fish diversity in the functioning of African freshwater ecosystems: a review." *Aquatic Living Resources* 8 (1):59-78.
- Matiya, George, and Steve Donda. 2014. "The economy and livelihoods on the Southeast Arm of Lake Malawi." In *Fragmentation of Resource Management on the South East Arm of Lake Malawi*, edited by Steve Donda, Mafaniso Hara, Maxon Ngochera and Erling Berge, 118 - 131. Zurich: LIT VERLAG GmbH & Co.
- Ngochera, Maxon. 2014. "Southeast Arm of Lake Malawi: Limnology, pollution, siltation and habitat change." In *Fragmentation of Resource Management on the South East Arm of Lake Malawi. Dynamics around Fisheries*, edited by Steve Donda, Mafaniso Hara, Maxon Ngochera and Erling Berge, 44-62. Zürich: LIT Verlag.
- Njaya, Friday, Steve Donda, and Christophe Béné. 2011. "Analysis of Power in Fisheries Co-Management: Experiences from Malawi." *Society & Natural Resources* 25 (7):652-666. doi: 10.1080/08941920.2011.627912.
- North, Douglass C. 1990. *Institutions, Institutional Change and Economic Performance*. Cambridge: Cambridge University Press.
- North, Douglass C. 1994. "Economic Performance Through Time." *The American Economic Review* 84 (3):359-368.
- North, Douglass C. 2005. *Understanding the Process of Economic Change*. Princeton: Princeton University Press.
- Ostrom, Elinor. 1990. *Governing the Commons. The Evolution of Institutions for Collective Action*. Cambridge: Cambridge University Press.
- Ostrom, Elinor. 2005a. "Policies That Crowd out Reciprocity and Collective Action." In *Moral Sentiments and Material Interests. The Foundations of Cooperation in Economic Life*, edited by Herbert Gintis, Samuel Bowles, Robert Boyd and Ernest Fehr, 253-275. Cambridge, MA: The MIT Press.
- Ostrom, Elinor. 2005b. *Understanding Institutional Diversity*. Princeton: Princeton University Press.
- Ostrom, Elinor. 2007a. "The Challenge of Crafting Rules to Change Open Access Resources into Managed Resources." *SSRN eLibrary*. doi: 10.2139/ssrn.1936109.
- Ostrom, Elinor. 2007b. "A diagnostic approach for going beyond panaceas." *Proceedings of the National Academy of Sciences* 104 (39):15181-15187. doi: 10.1073/pnas.0702288104.
- Ostrom, Elinor, Marco A. Janssen, and John M. Anderies. 2007. "Going beyond panaceas." *Proceedings of the National Academy of Sciences* 104 (39):15176-15178. doi: 10.1073/pnas.0701886104.
- Ostrom, Vincent. 1980. "Artisanship and Artifact." *Public Administration Review* 40 (4):309-317. doi: 10.2307/3110256.
- Poteete, Amy R., Marco Janssen, and Elinor Ostrom. 2010. *Working together: collective action, the commons, and multiple methods in practice*. Princeton, NJ: Princeton University Press.
- Ribbink, A.J. 1991. "Distribution and ecology of the cichlids of the African Great Lakes." In *Cichlid fishes: behaviour, ecology and evolution*, edited by M.H.A. Keenleyside, 37 - 59. London: Chapman and Hall.
- Rogers, Paul, Fiona Nunan, and Abiy Addisu Fentie. 2017. "Reimagining invasions: The social and cultural impacts of *Prosopis* on pastoralists in southern Afar, Ethiopia." *Pastoralism: Research, Policy and Practice* 7 (22):13. doi: 10.1186/s13570-017-0094-0.

- Rusuwa, B., A. Maruyama, and M Yuma. 2006. "Deterioration of cichlid habitat by increased sedimentation in the rocky littoral zone of Lake Malawi." *Ichthyological Research* 53 (4):431-434.
- Tambulasi, Richard I. C. 2011. "Local Government Without Governance: A New Institutional Perspective of Local Governance Policy Paralysis in Malawi." *Public Policy and Administration* 26 (3):333-352. doi: 10.1177/0952076710374915.
- Thompson, A.B, and E.H Allison. 1997. "Potential yield estimates of unexploited pelagic fish stocks in Lake Malawi." *Fisheries Management and Ecology* 4:31 - 48.
- Turner, G.F. 1995. "Management, Conservation and species of exploited fish stocks in Lake Malawi." In *The impact of species changes in African lakes*, edited by T.J. Pitcher and P.L.B. Hart, 365 - 396. London: Chapman Hall, London.
- Turner, G.F, D Tweddle, and R.D Makwinja. 1995. "Changes in demersal cichlid communities as a result of trawling in southern Lake Malawi." In *The Impact of Species Changes in African Lakes*, edited by T.J Pitcher and P.J.B Hart, 397-412. London: Chapman & Hall.
- Weyl, Olaf. 2008. "Lessons learnt from 10-years of co-management in Lake Malombe, Malawi, Africa and their applicability to Sri Lanka's perennial reservoirs." Participatory Approaches to Reservoir Fisheries management: Issues Challenges and Policies, Dambulla, Sri Lanka, 3-6 October 2004, .
- Wilson, James. 2002. "Scientific Uncertainty, Complex Systems, and the Design of Common-Pool Institutions." In *The Drama of the Commons* edited by E. Ostrom, T. Dietz, N. Dolsak, P. Stern, S. Stonich and E. U. Weber, 327-359. Washington, DC: National Research Council, Committee on the Human Dimensions of Global Change / National Academy Press.